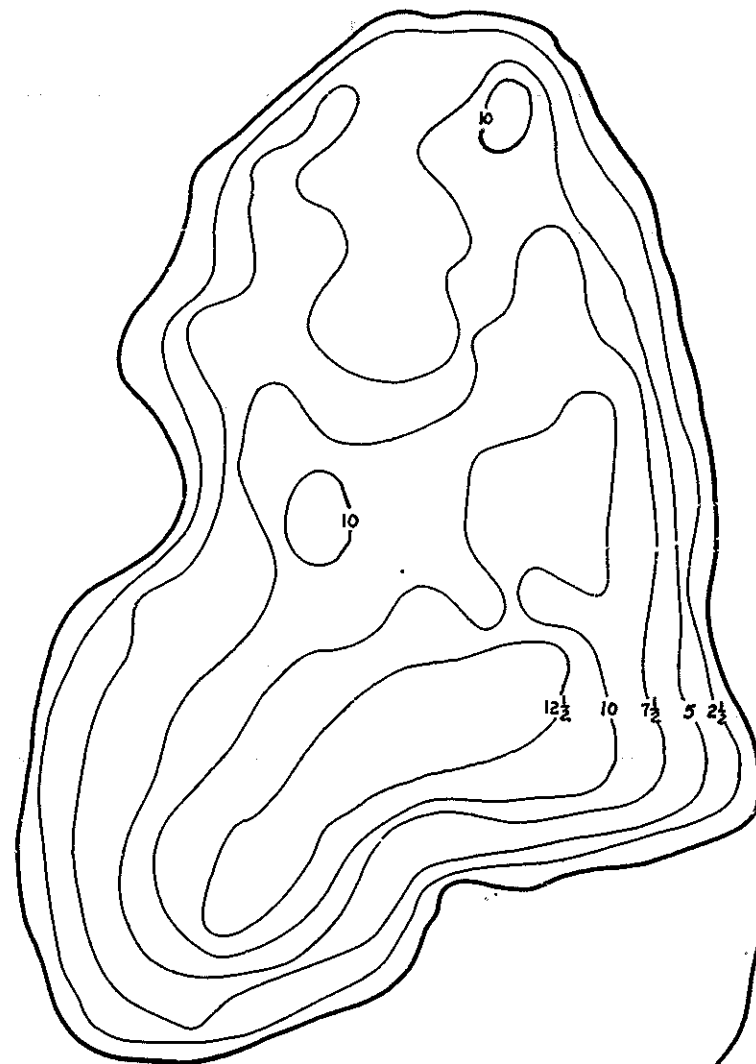


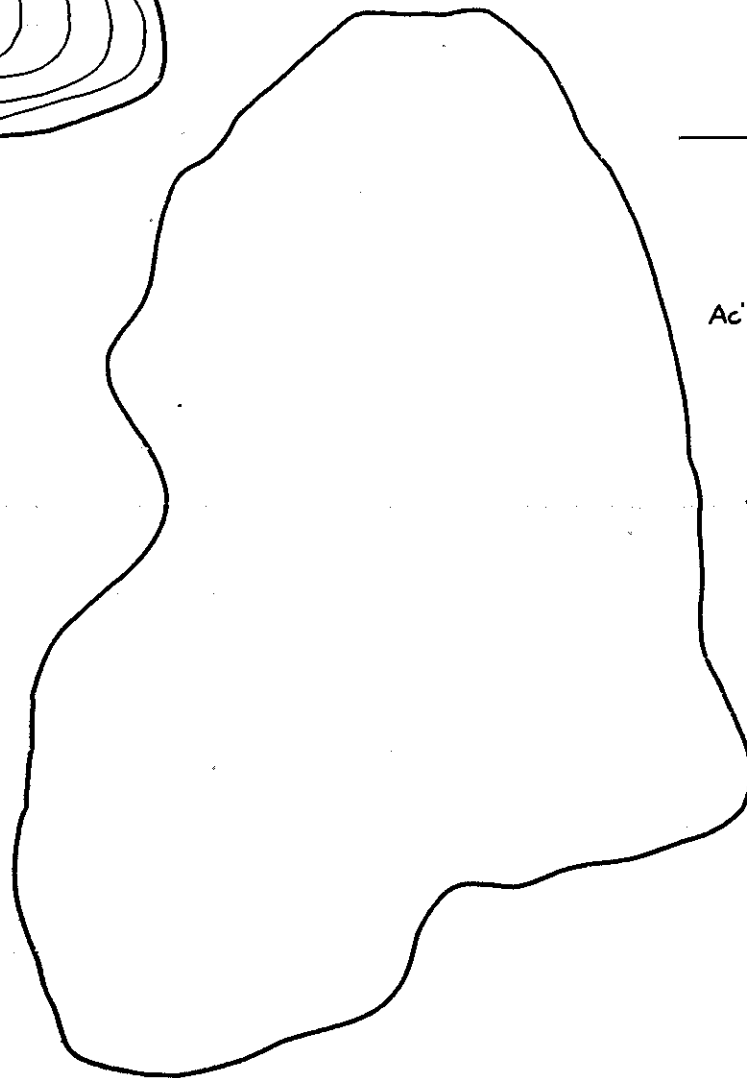
R-9
U.S. Department of Agriculture
Forest Service
LAKE AND STREAM SURVEY
PERCH LAKE
Ottawa National Forest
Michigan

Location: sec. 7, T. 45 N. R. 38 W.
Scale: 16" = 1 Mile

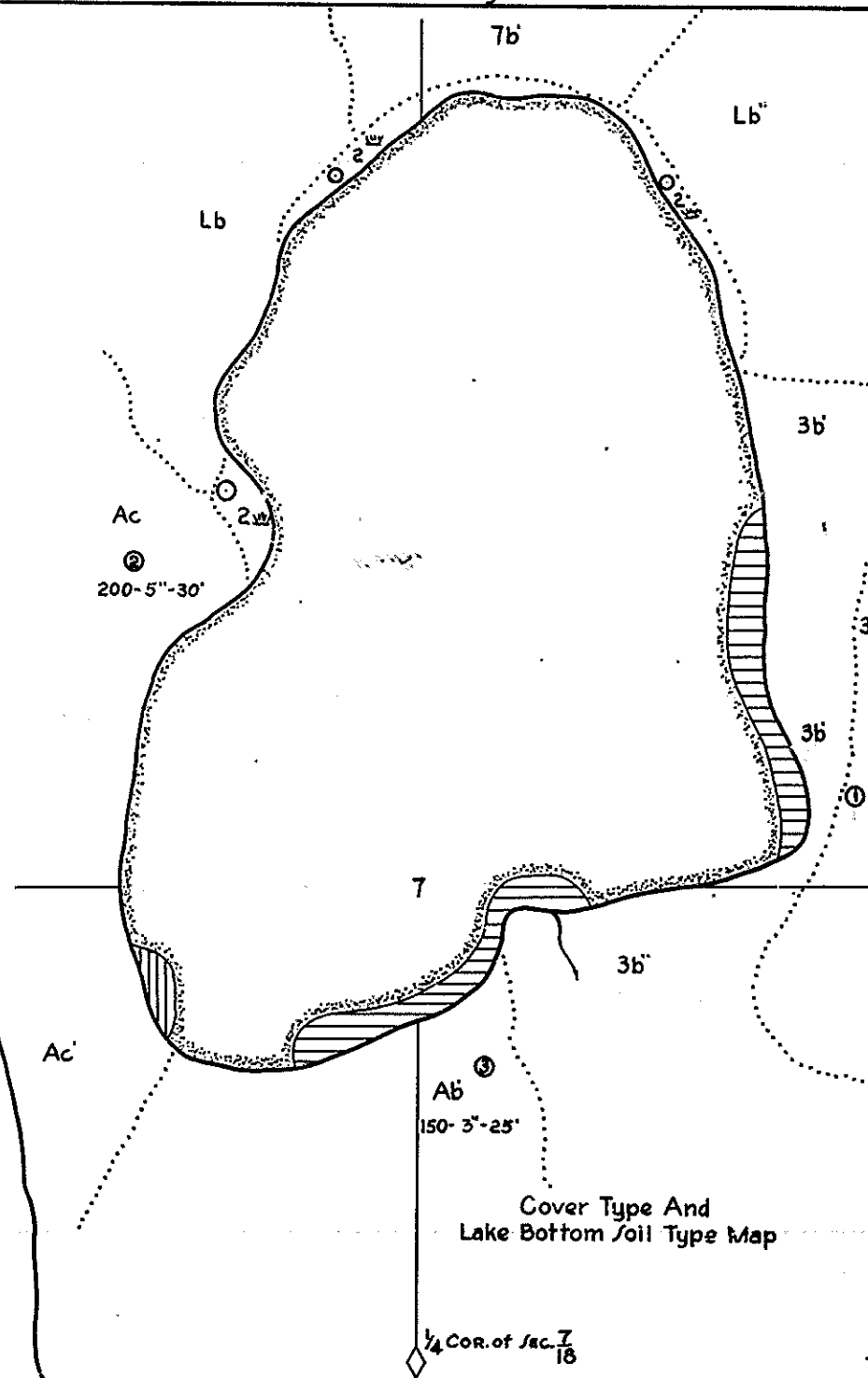
Area: 85.75 Acres
Length of Shore Line: 1.5 Miles



Contour Map
Contour Interval 2 1/2 Ft.



Aquatic Vegetation Map



Cover Type And
Lake Bottom Soil Type Map