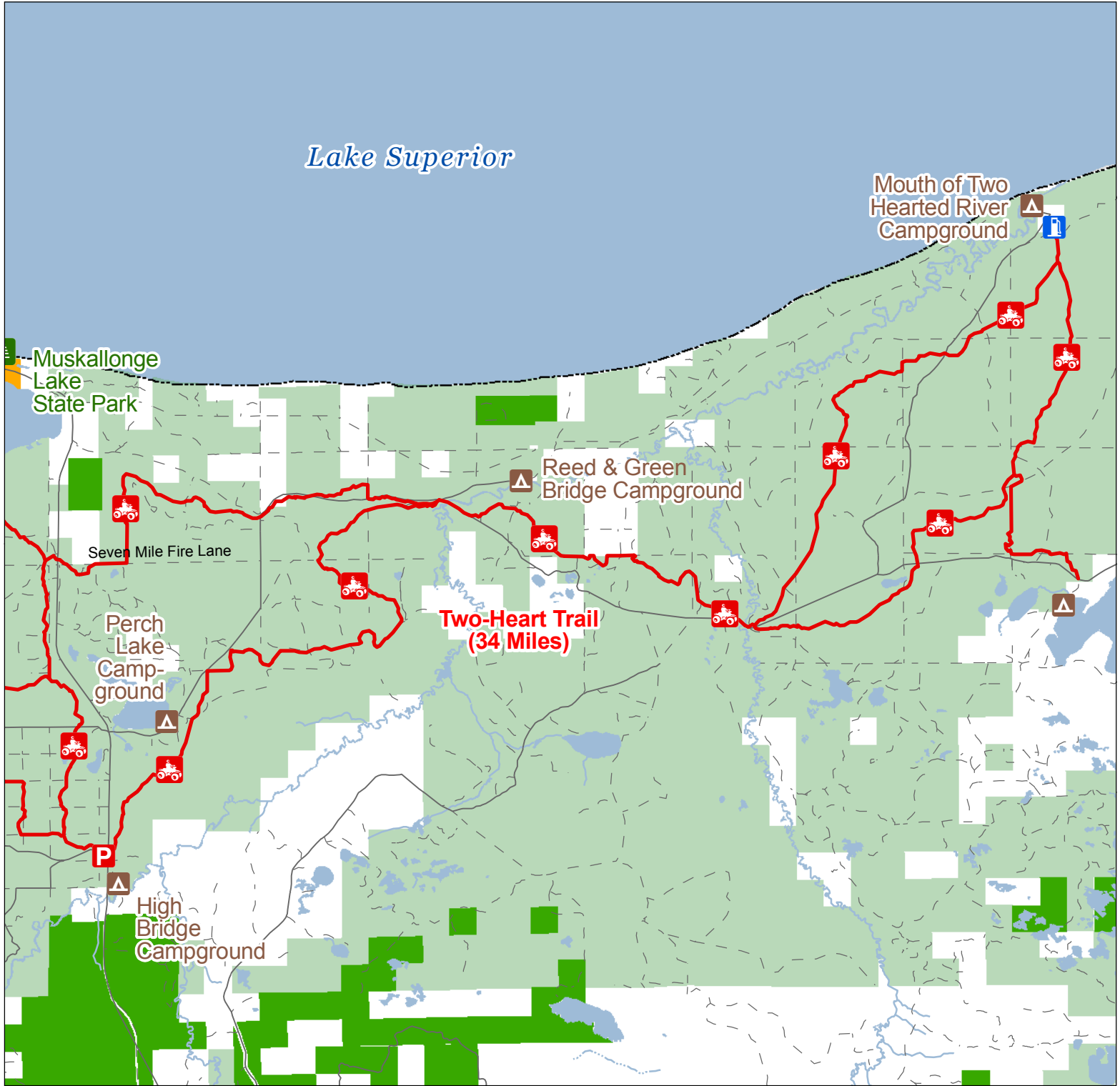













Two-Heart Trail

Luce County, Michigan



 ORV Trail - ORV's 50 inches in width or less including off-road motorcycles. ORV license and trail permit required.

-  Open
-  Gas Stations
-  Parking Lots
-  Gravel; Paved
-  Poor Dirt
-  Lakes and Rivers
-  The Nature Conservancy Lands
-  State Park Boundaries
-  State Land
-  County Boundary

0 0.5 1 Miles

Advisory: Trails and Routes have two-way traffic.

Disclaimer: Trails shown on this map are an approximate representation of the trail system at the time of publication and may not reflect current ground conditions.

STAY ON SIGNED TRAILS ONLY!



Updated 5/07/2014