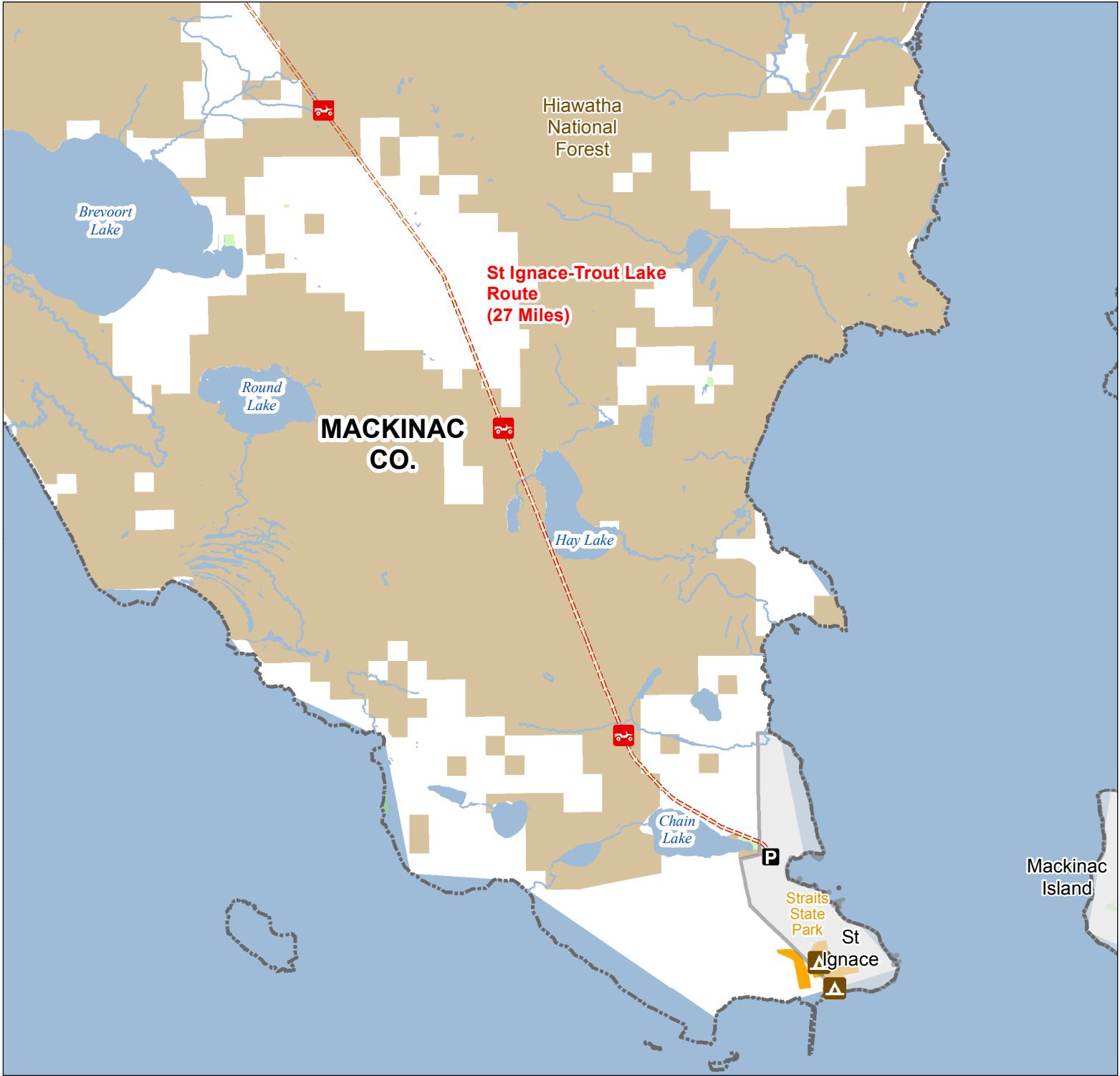













St Ignace-Trout Lake Route South

Mackinac & Chippewa Counties, Michigan

ADVISORY: Trails and Routes have two-way traffic.
 DISCLAIMER: Trails shown on this map are an approximate representation of the trail system at the time of publication and may not reflect current ground conditions.
STAY ON SIGNED TRAILS ONLY!



-  State Park Campgrounds
-  Parking Lot
-  ORV Routes
-  ORV Route – ORVs of all sizes including off-road motorcycles. ORV license and trail permit required unless licensed by the Secretary of State.
-  Lakes and Rivers
-  State Park Boundary
-  State Forest Land
-  Federal Land
-  County Boundary

