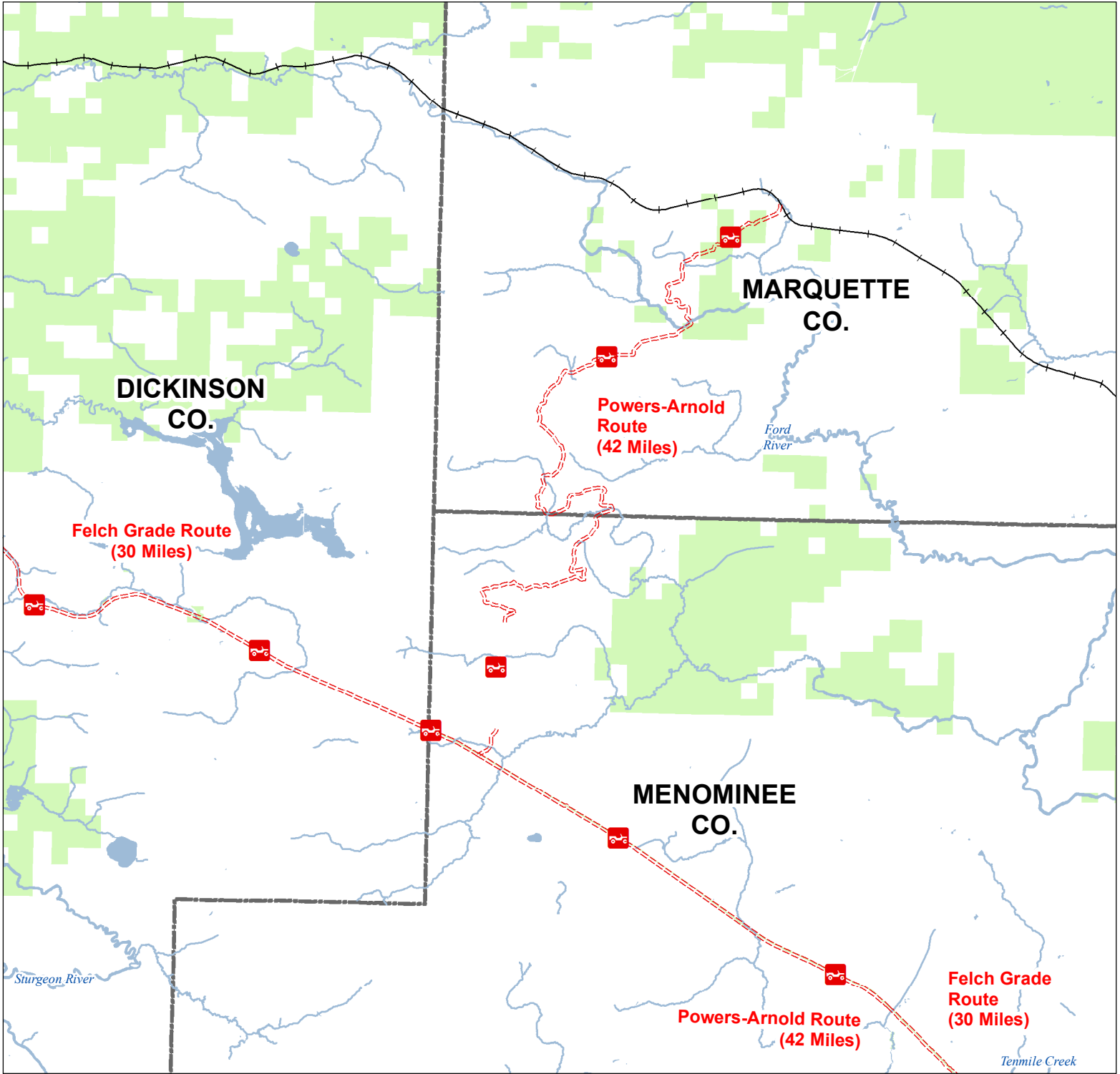










# Powers-Arnold Route North

## Marquette & Menominee Counties, Michigan

ADVISORY: Trails and Routes have two-way traffic.  
 DISCLAIMER: Trails shown on this map are an approximate representation of the trail system at the time of publication and may not reflect current ground conditions.  
**STAY ON SIGNED TRAILS ONLY!**



-  ORV Routes
- ORV Route – ORVs of all sizes including off-road motorcycles. ORV license and trail permit required unless licensed by the Secretary of State.
-  ORV Route
-  Railroad
-  Lakes and Rivers
-  State Forest Land
-  County Boundary

