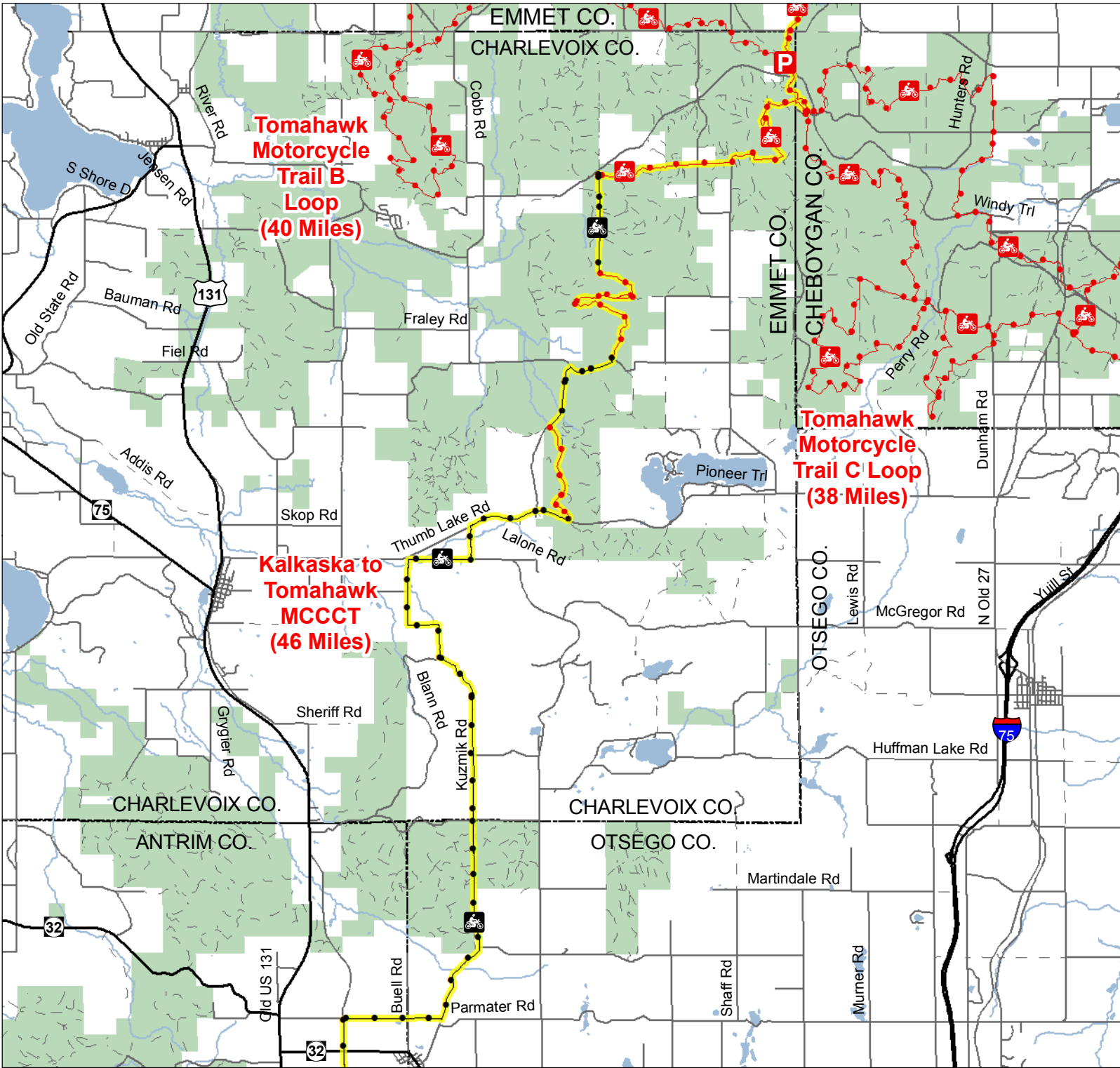


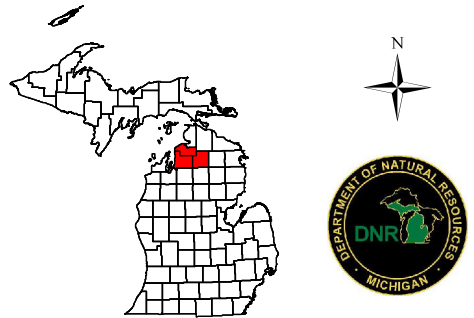
Kalkaska to Tomahawk MCCCT North

Charlevoix, Otsego & Antrim Counties, Michigan




- Motorcycle Trail – Motorcycles only. ORV license and trail permit required.
- Motorcycle Trail – Motorcycles only. (Secretary of State license required)
- Michigan Cross Country Cycle Trail (MCCCT)

- Parking Lots
- Highway
- Paved or Gravel Road
- Poor Dirt
- Lakes and Rivers
- State Land
- County Boundary



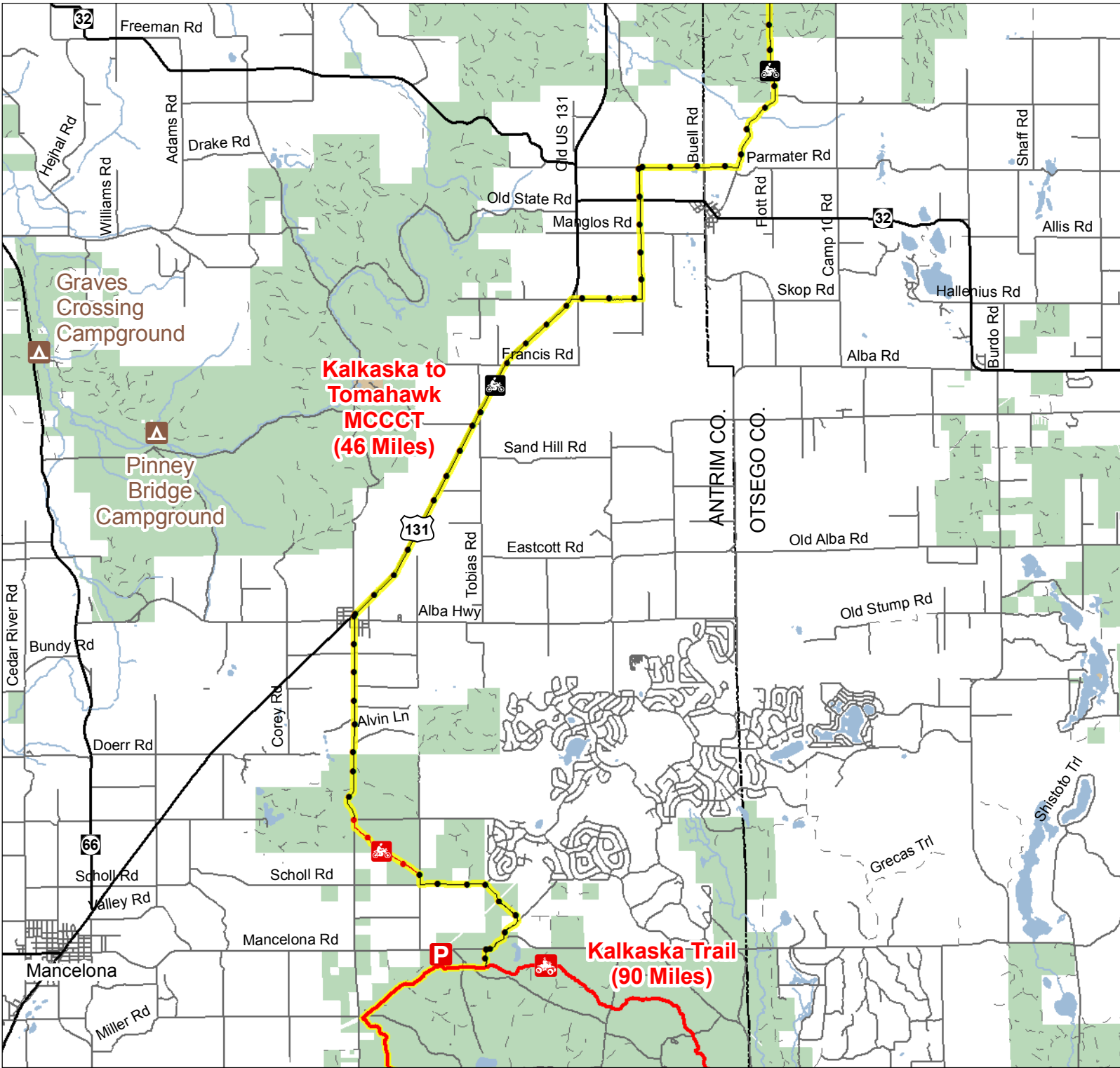
Advisory: Trails and Routes have two-way traffic.
Disclaimer: Trails shown on this map are an approximate representation of the trail system at the time of publication and may not reflect current ground conditions.
STAY ON SIGNED TRAILS ONLY!



Updated 3/2/2014

Kalkaska to Tomahawk MCCCT South

Otsego & Antrim Counties, Michigan




- ORV Trail – ORVs 50 inches in width or less including off-road motorcycles. ORV license and trail permit required.
- Motorcycle Trail – Motorcycles only. ORV license and trail permit required.
- Motorcycle Trail – Motorcycles only. (Secretary of State license required)
- Michigan Cross Country Cycle Trail (MCCCT)

- State Forest Campgrounds
- Parking Lots
- Highway
- Paved or Gravel Road
- Poor Dirt
- Lakes and Rivers
- Federal Land
- State Land
- County Boundary



Advisory: Trails and Routes have two-way traffic.

Disclaimer: Trails shown on this map are an approximate representation of the trail system at the time of publication and may not reflect current ground conditions. **STAY ON SIGNED TRAILS ONLY!**



Updated 3/2/2014