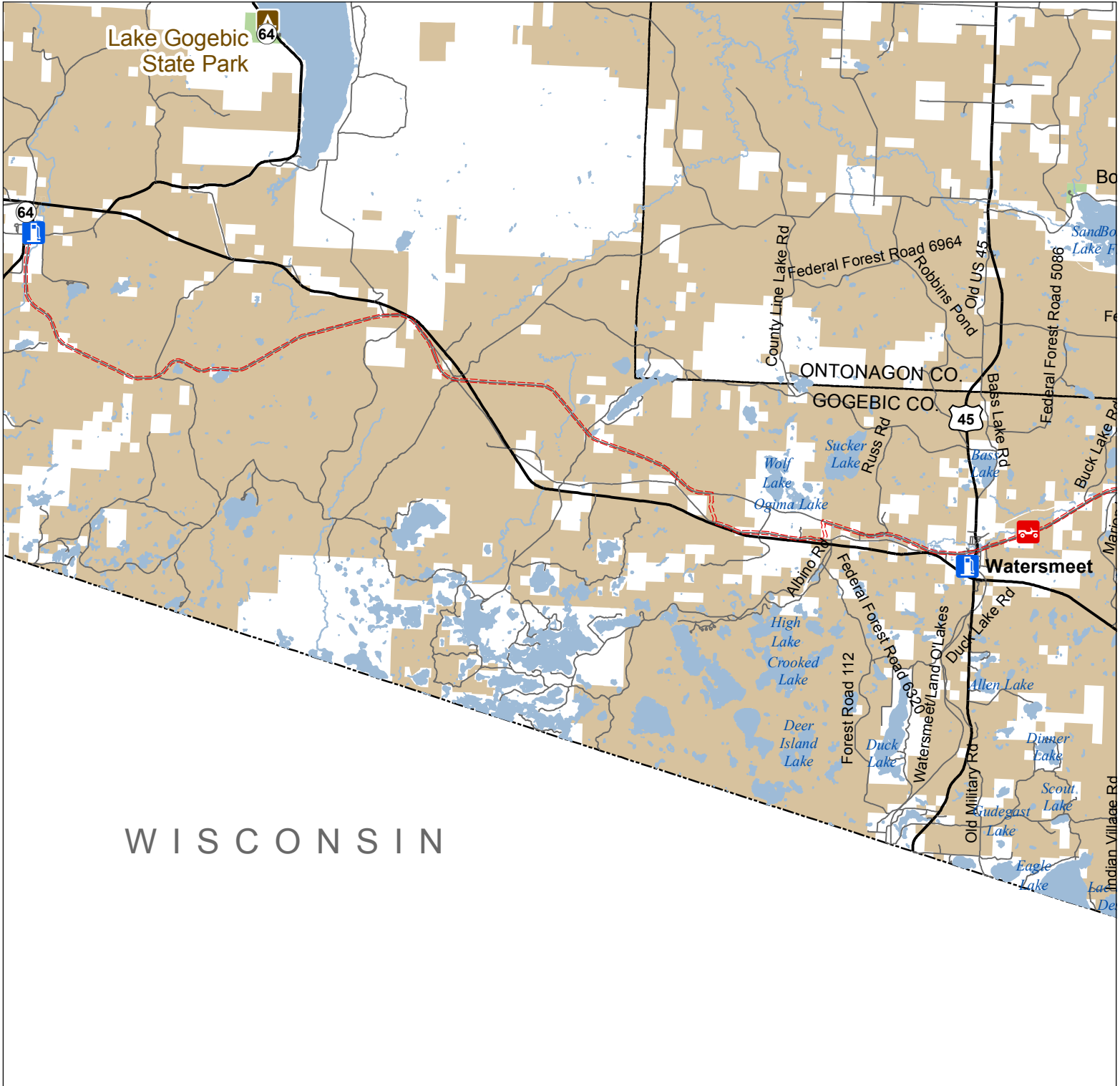











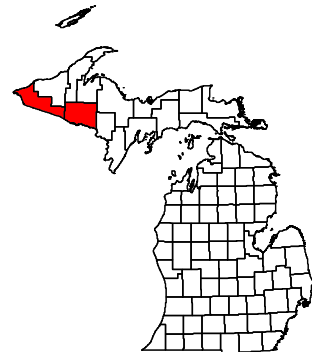
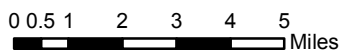
Iron River-Marenisco Route West

Gogebic & Iron Counties, Michigan



 ORV Route – ORVs of all sizes including off-road motorcycles. ORV license and trail permit required unless licensed by the Secretary of State.

-  State Park Campground
-  Gas Stations
-  Highway
-  Gravel; Paved
-  Lakes and Rivers
-  Ottawa National Forest
-  State Land Forested
-  County Boundary



Advisory: Trails and Routes have two-way traffic.

Disclaimer: Trails shown on this map are an approximate representation of the trail system at the time of publication and may not reflect current ground conditions.

STAY ON SIGNED TRAILS ONLY!