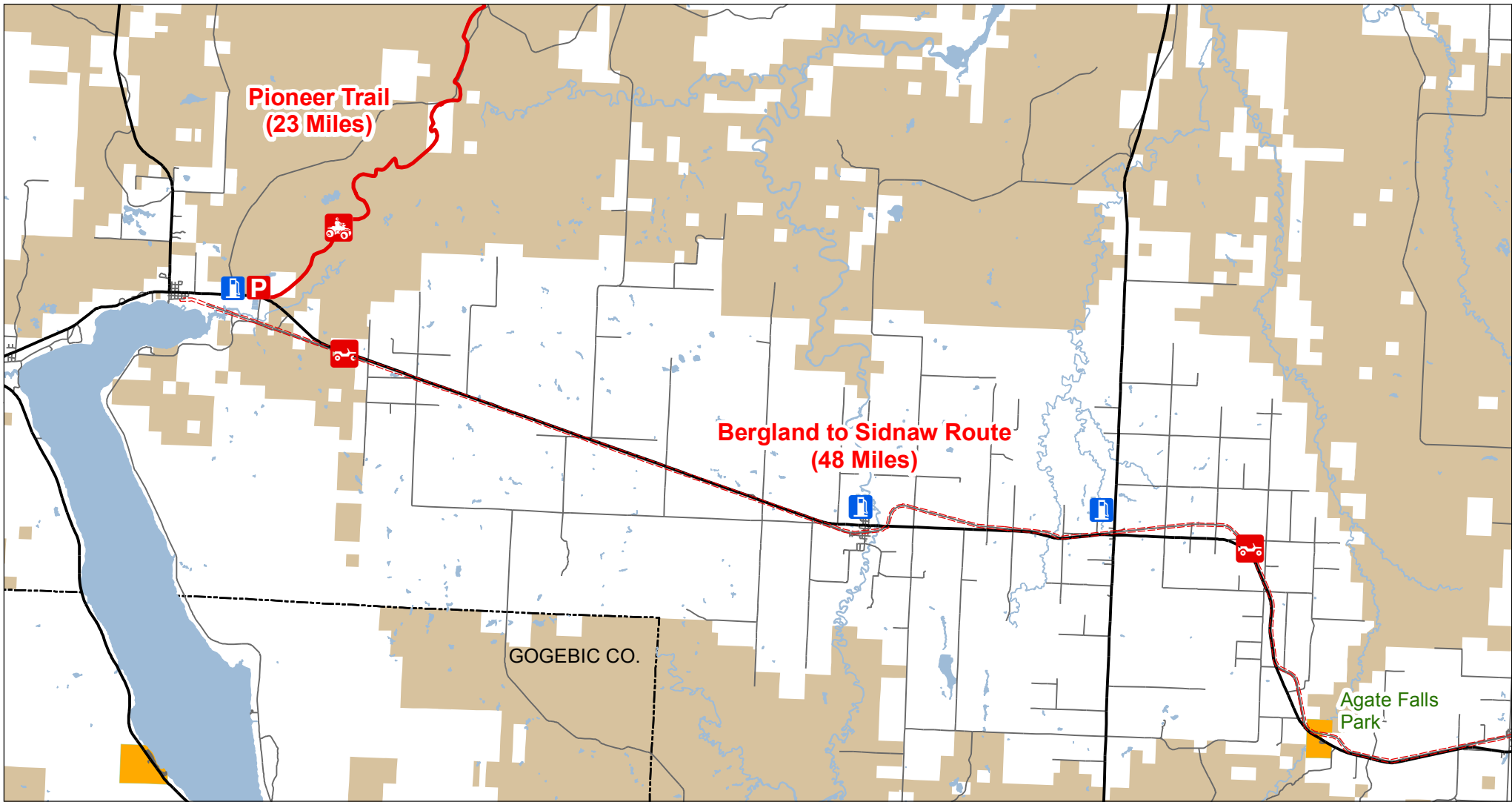


Bergland to Sidnaw Route West

Ontonagon County, Michigan




- ORV Trail - ORV's 50 inches in width or less including off-road motorcycles. ORV license and trail permit required.
- ORV Route - ORVs of all sizes including off-road motorcycles. ORV license and trail permit required unless licensed by the Secretary of State.

- Gas Stations
- Trailhead Parking
- Highway
- Gravel; Paved
- Lakes and Rivers
- State Park Boundaries
- Federal Lands
- State Forest
- County Boundary

Advisory: Routes have two-way traffic.

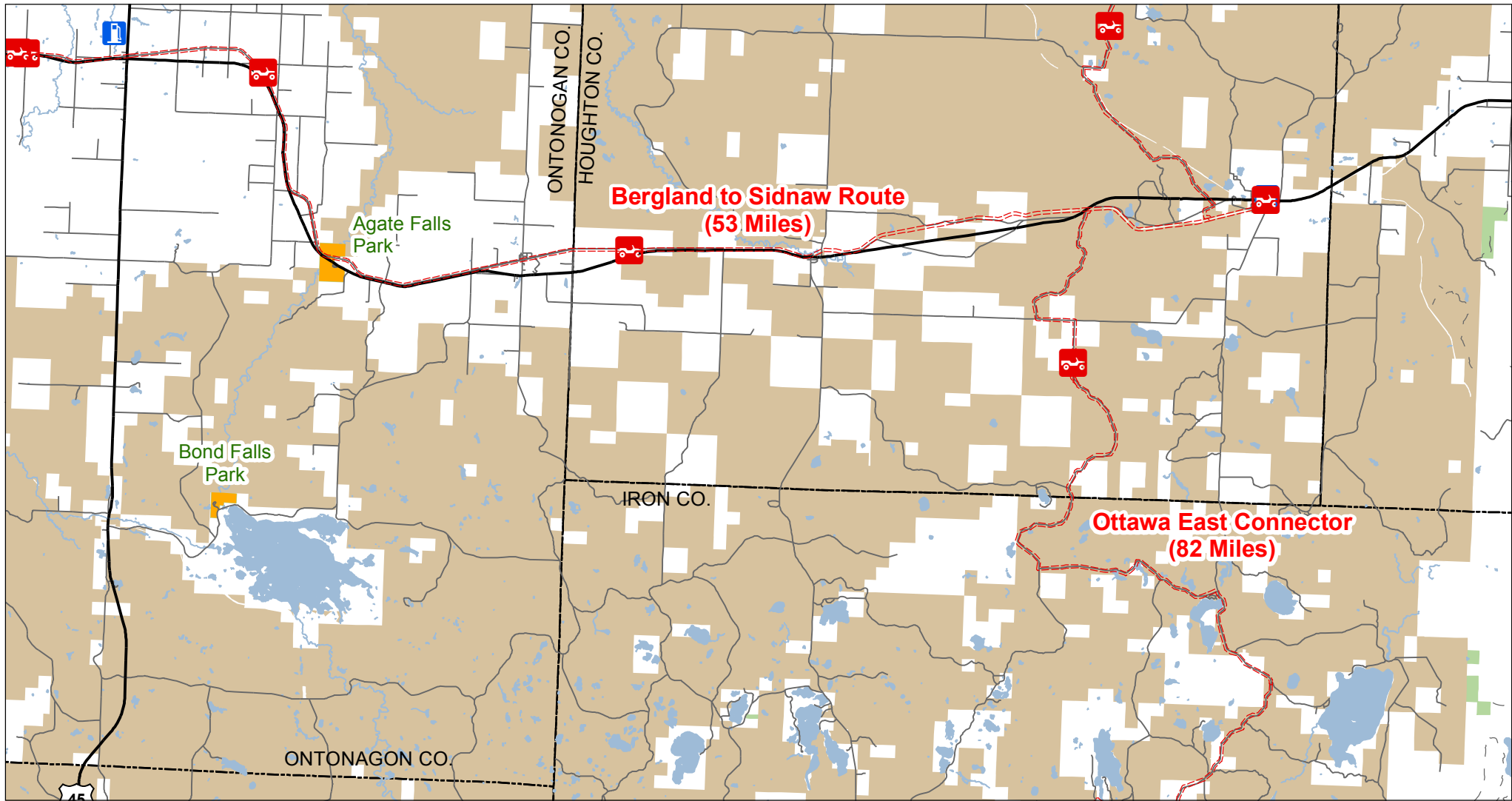
Disclaimer: Trails shown on this map are an approximate representation of the trail system at the time of publication and may not reflect current ground conditions. STAY ON SIGNED TRAILS ONLY!













Updated 4/21/2014

Bergland to Sidnaw Route East

Ontonagon County, Michigan



 ORV Route - ORVs of all sizes including off-road motorcycles. ORV license and trail permit required unless licensed by the Secretary of State.

-  Gas Stations
-  Highway
-  Gravel; Paved
-  Poor Dirt
-  Lakes and Rivers
-  State Park Boundaries
-  Federal Lands
-  State Forest
-  County Boundary

Advisory: Routes have two-way traffic.

Disclaimer: Trails shown on this map are an approximate representation of the trail system at the time of publication and may not reflect current ground conditions. STAY ON SIGNED TRAILS ONLY!

0 0.5 1 2 Miles



Updated 4/21/2014