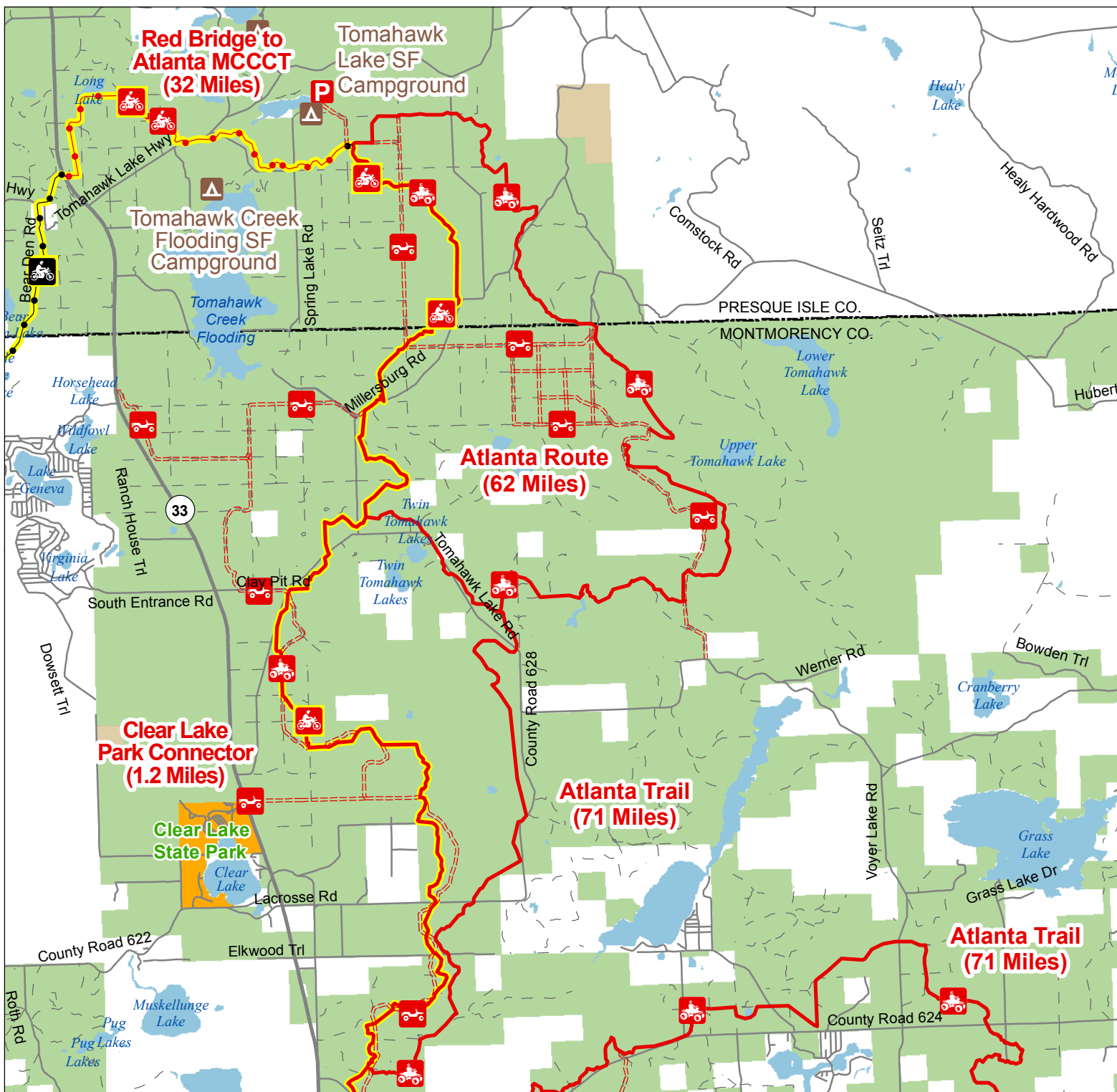


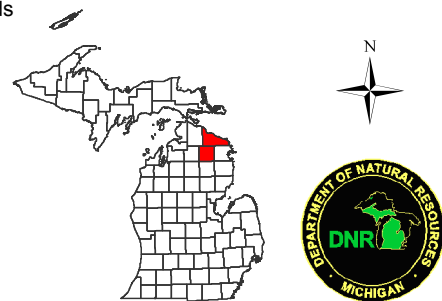
# Atlanta Trail & Route North

## Montmorency & Presque Isle Counties, Michigan




- ORV Route – ORVs of all sizes including off-road motorcycles. ORV license and trail permit required unless licensed by the Secretary of State.
- ORV Trail – ORVs 50 inches in width or less including off-road motorcycles. ORV license and trail permit required.
- Motorcycle Trail – Motorcycles only. Secretary of State License required.
- Motorcycle Trail – Motorcycles only. ORV license and trail permit required
- Michigan Cross Country Cycle Trail (MCCCT)

- State Forest Campgrounds
- Trailhead Parking
- Highway
- Paved or Gravel Road
- Poor Dirt Road
- Lakes and Rivers
- State Park Boundary
- Federal Land
- State Forest
- County Boundary

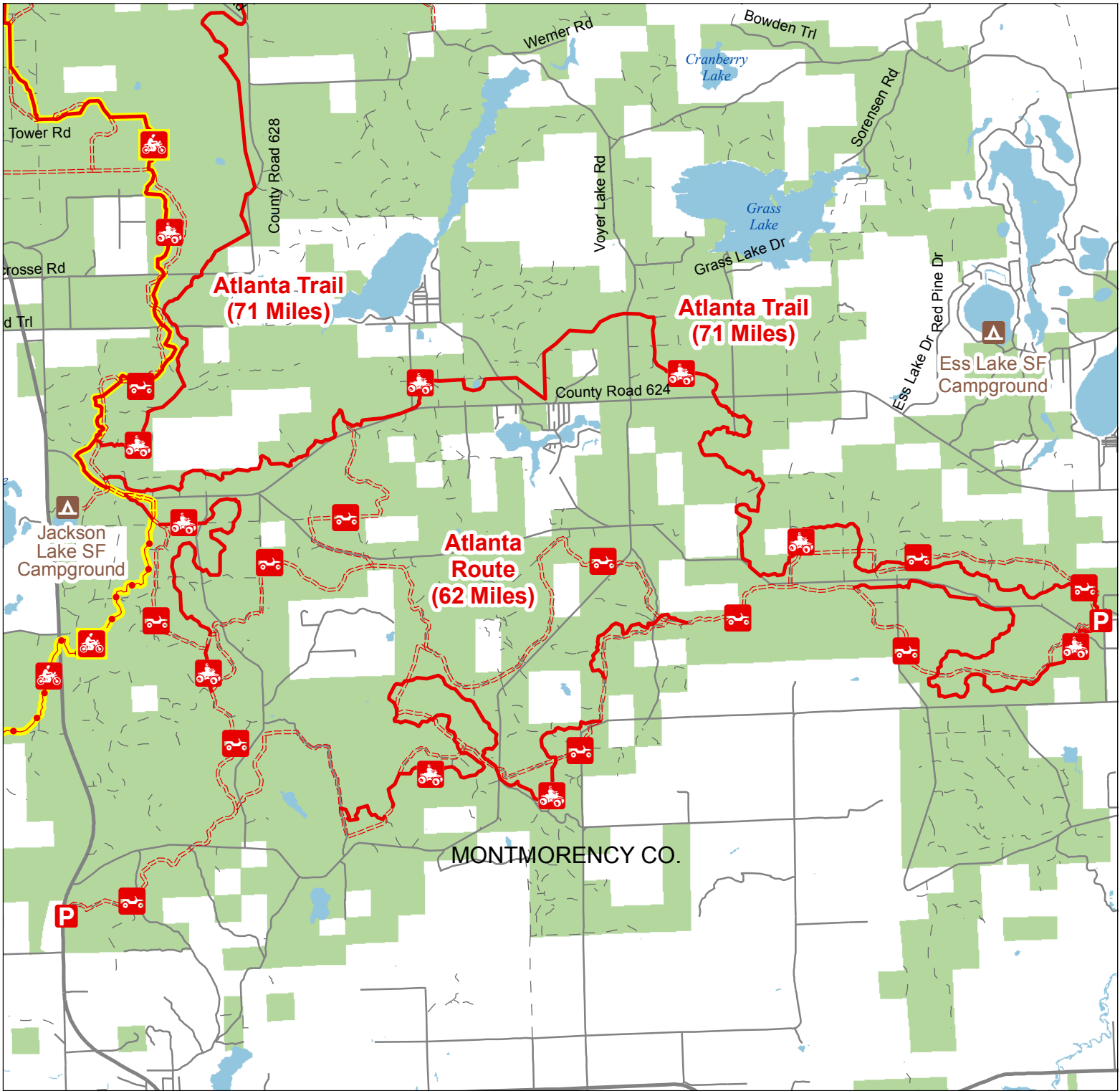


**Advisory:** Trails and Routes have two-way traffic.  
**Disclaimer:** Trails shown on this map are an approximate representation of the trail system at the time of publication and may not reflect current ground conditions.  
**STAY ON SIGNED TRAILS ONLY!**



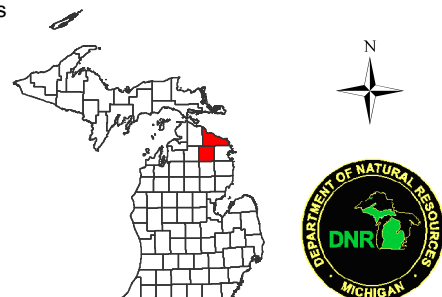
# Atlanta Trail & Route South

## Montmorency & Presque Isle Counties, Michigan



- ORV Route – ORVs of all sizes including off-road motorcycles. ORV license and trail permit required unless licensed by the Secretary of State.
- ORV Trail – ORVs 50 inches in width or less including off-road motorcycles. ORV license and trail permit required.
- Motorcycle Trail – Motorcycles only. ORV license and trail permit required
- Michigan Cross Country Cycle Trail (MCCCT)

- State Forest Campgrounds
- Trailhead Parking
- Highway
- Paved or Gravel Road
- Poor Dirt Road
- Lakes and Rivers
- State Forest
- County Boundary



Advisory: Trails and Routes have two-way traffic.

Disclaimer: Trails shown on this map are an approximate representation of the trail system at the time of publication and may not reflect current ground conditions.  
**STAY ON SIGNED TRAILS ONLY!**

