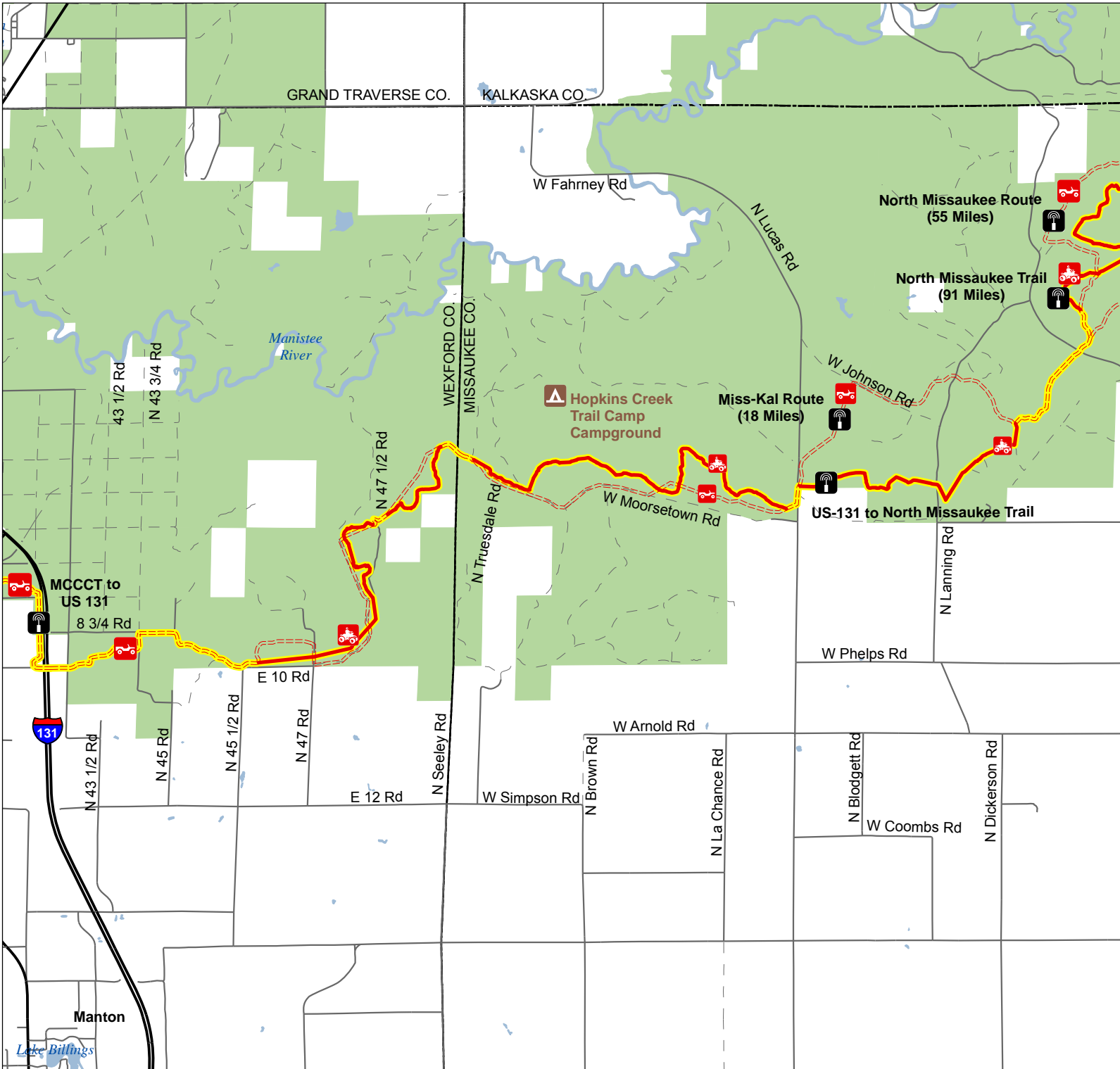





US-131 to North Missaukee Trail

Wexford & Missaukee Counties, Michigan









GPS Data Disclaimer : Locational accuracy +/- 300 feet. Please use the GPS coordinate data as a general guide for trail location. It is not to be used as an exact locational reference.



-  ATV Trail – ORV's less than 50" in width including off-road motorcycles. (DNR license (ORV sticker) required)
-  ORV Route – ORV's of all sizes including off-road motorcycles. (DNR license (ORV sticker) required unless licensed by the Secretary of State)
-  Michigan Cross Country Cycle Trail (MCCCT)

Advisory: Trails and Routes have two-way traffic.

Disclaimer: Trails shown on this map are an approximate representation of the trail system at the time of publication and may not reflect current ground conditions. **STAY ON SIGNED TRAILS ONLY!**

-  Link to download GPS file
 -  State Forest Campground
 -  Highway
 -  Paved or Gravel Road
 -  Poor Dirt Road
 -  Lakes and Rivers
 -  State Land
 -  County Boundaries
- 0 0.5 1 Miles

