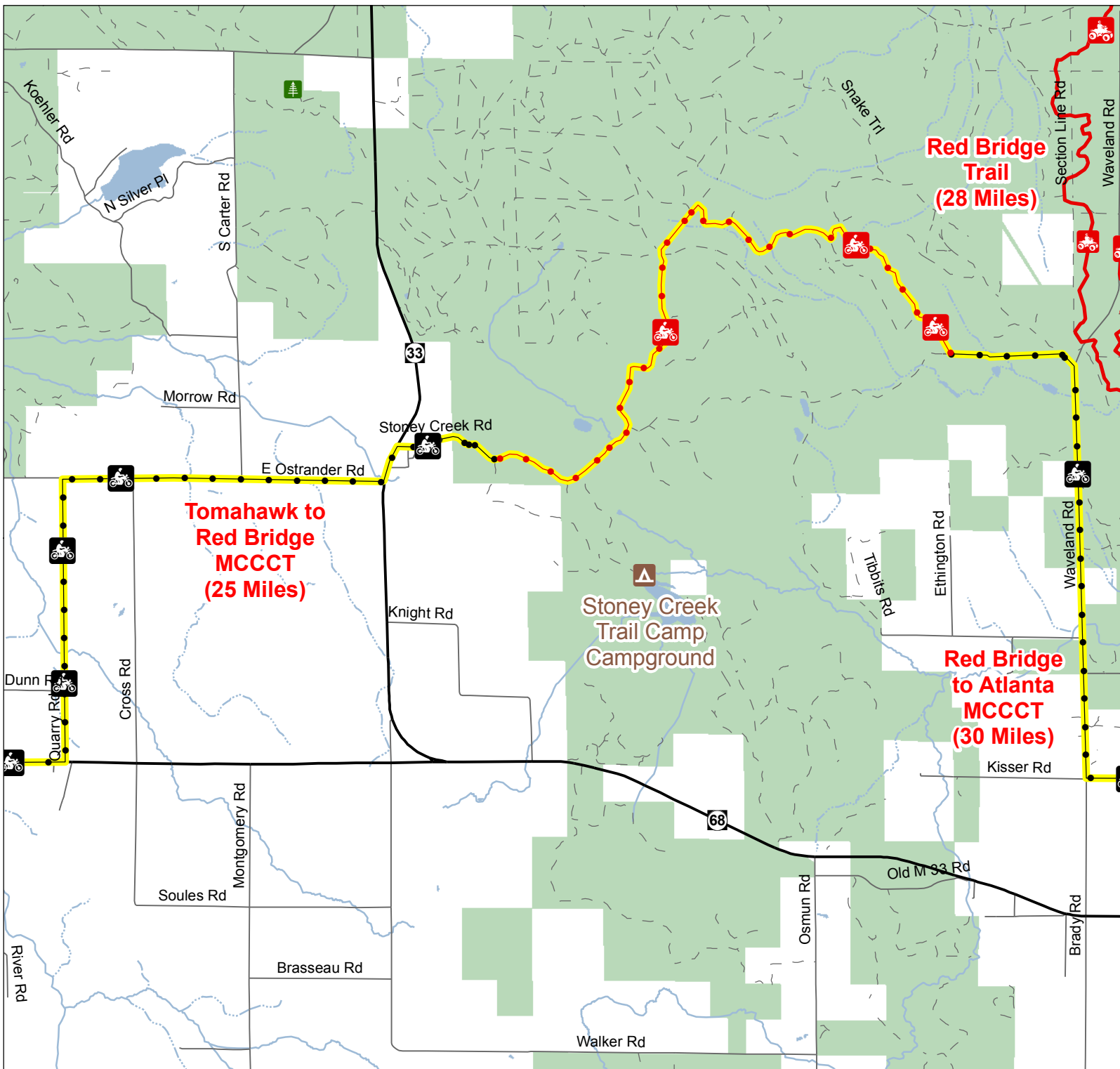


# Tomahawk to Red Bridge MCCCT East

Cheboygan County, Michigan



- ORV Trail - ORV's 50 inches in width or less including off-road motorcycles. ORV license and trail permit required.
- Motorcycle Trail - Motorcycles only. Secretary of State license required.
- Motorcycle Trail - Motorcycles only. DNR license and trail permit required.
- Michigan Cross Country Cycle Trail (MCCCT)


- Open
- Highway
- Gravel; Paved
- Poor Dirt
- Lakes and Rivers
- State Land
- County Boundary



Advisory: Trails and Routes have two-way traffic.

Disclaimer: Trails shown on this map are an approximate representation of the trail system at the time of publication and may not reflect current ground conditions.

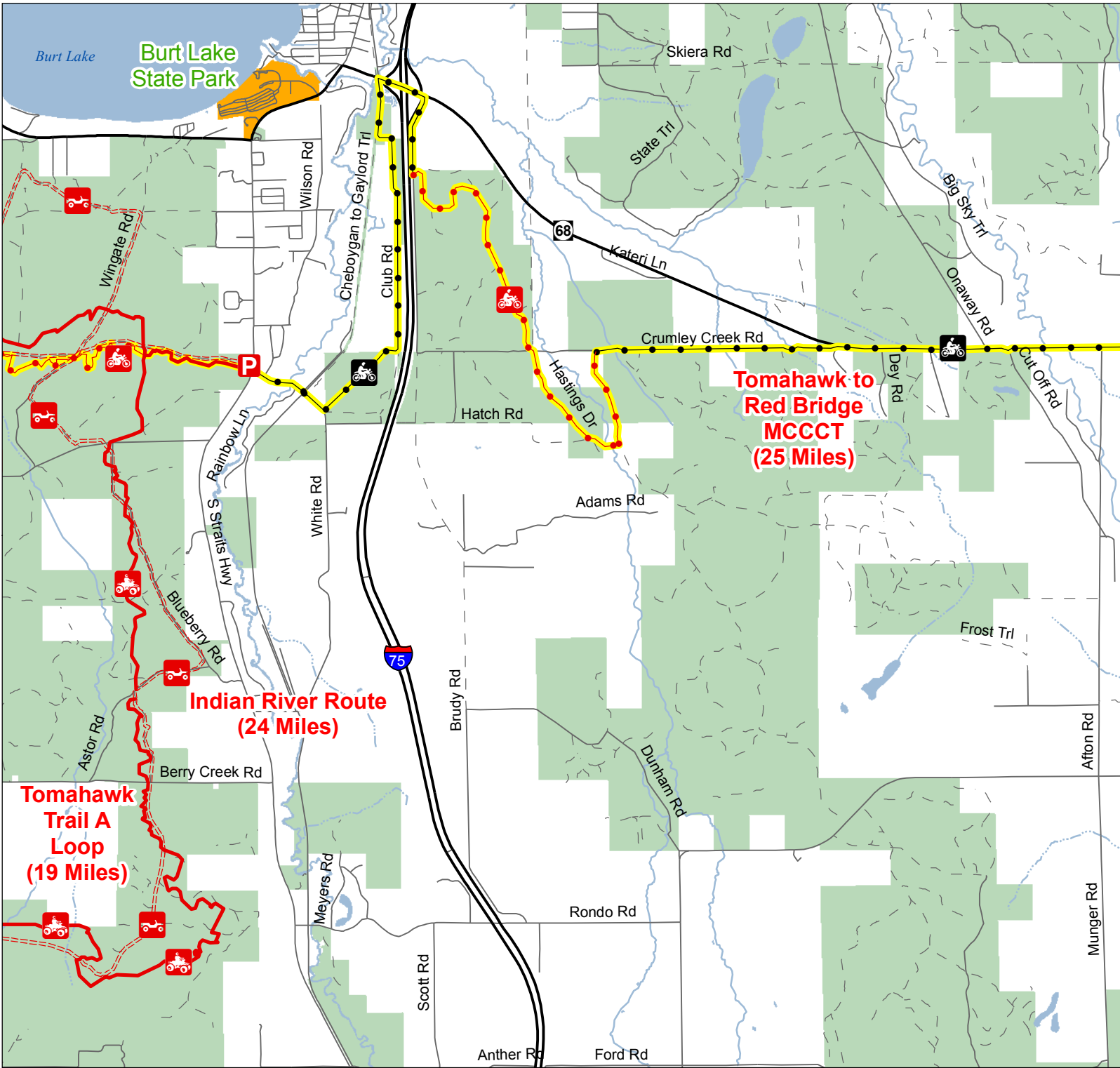
**STAY ON SIGNED TRAILS ONLY!**



Updated 5/07/2014

# Tomahawk to Red Bridge MCCCT West

Cheboygan County, Michigan



- ORV Route - ORVs of all sizes including off-road motorcycles. ORV license and trail permit required unless licensed by the Secretary of State.
- ORV Trail - ORV's 50 inches in width or less including off-road motorcycles. ORV license and trail permit required.
- Motorcycle Trail - Motorcycles only. Secretary of State license required.
- Motorcycle Trail - Motorcycles only. DNR license and trail permit required.
- Michigan Cross Country Cycle Trail (MCCCT)

- P** Parking Lots
- Highway
- Gravel; Paved
- Poor Dirt
- Lakes and Rivers
- State Park Boundaries
- State Land
- County Boundary

Advisory: Trails and Routes have two-way traffic.  
 Disclaimer: Trails shown on this map are an approximate representation of the trail system at the time of publication and may not reflect current ground conditions.  
**STAY ON SIGNED TRAILS ONLY!**

