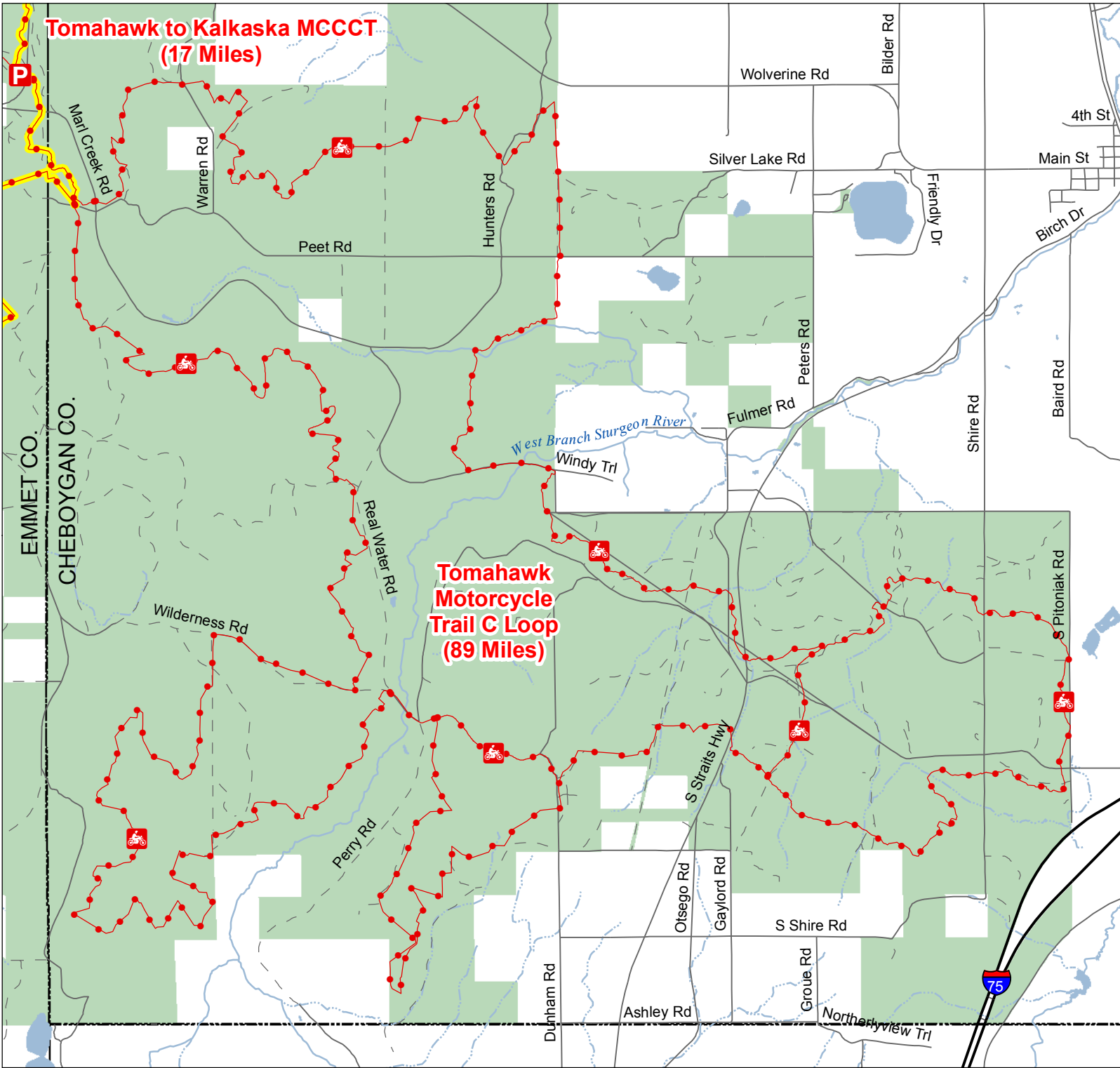





Tomahawk Trail C Loop

Cheboygan County, Michigan



**Tomahawk to Kalkaska MCCCT
(17 Miles)**


**Tomahawk
Motorcycle
Trail C Loop
(89 Miles)**

-  ORV Trail – ORVs 50 inches in width or less including off-road motorcycles. ORV license and trail permit required.
-  Motorcycle Trail – Motorcycles Only. ORV license and trail permit required.
-  Michigan Cross Country Cycle Trail (MCCCT)

-  Trailhead Parking
-  Highway
-  Paved or Gravel Road
-  Poor Dirt Road
-  Lakes and Rivers
-  State Forest
-  County Boundaries



Advisory: Trails and Routes have two-way traffic.
 Disclaimer: Trails shown on this map are an approximate representation of the trail system at the time of publication and may not reflect current ground conditions.
STAY ON SIGNED TRAILS ONLY!



Updated 2/27/2014