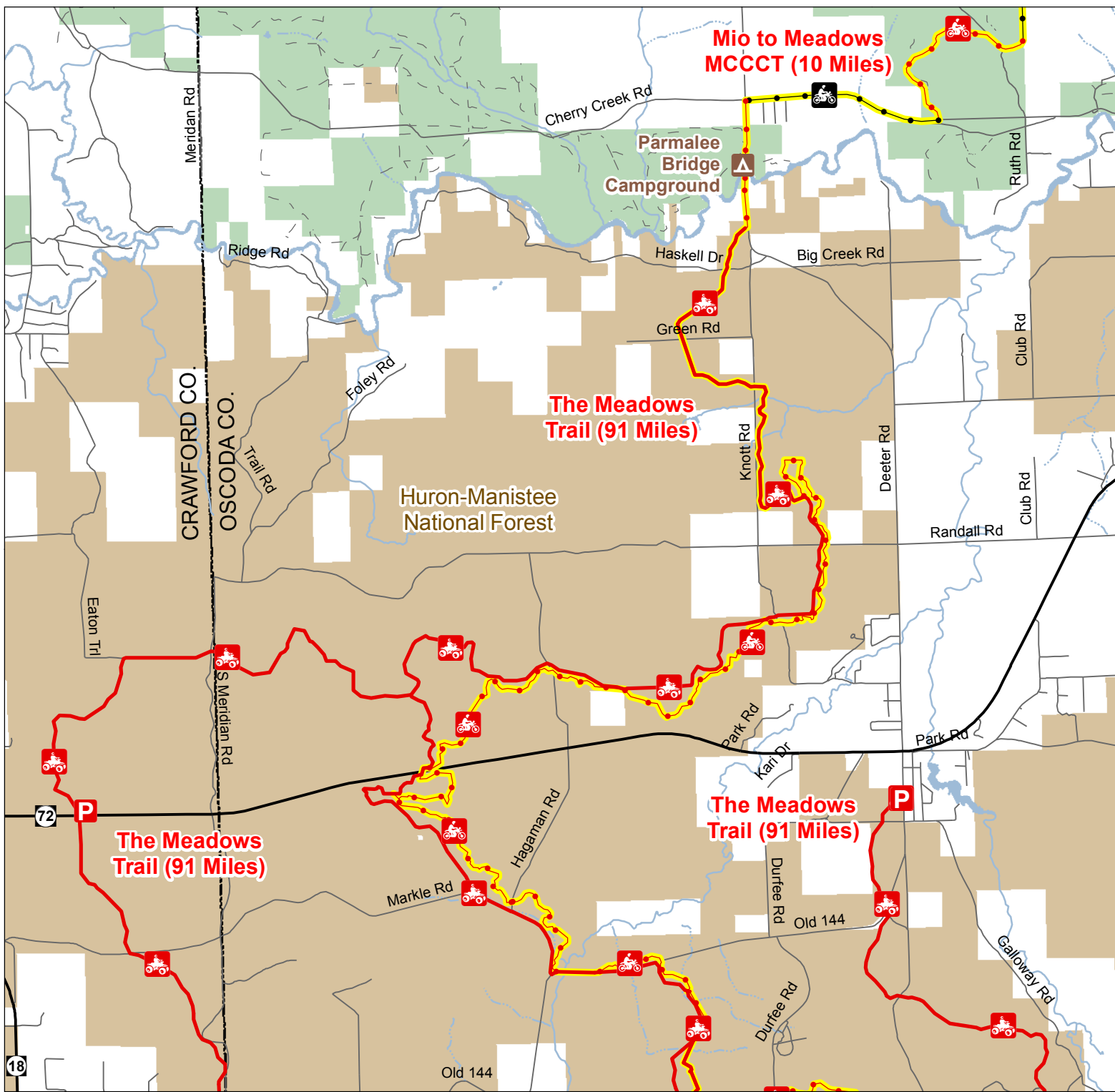


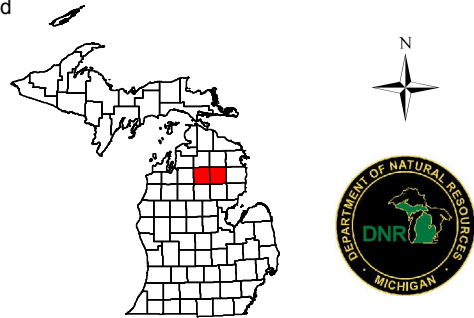
# The Meadows Trail North

## Oscoda & Crawford Counties, Michigan




- ORV Trail - ORV's 50 inches in width or less including off-road motorcycles. ORV license and trail permit required.
- Motorcycle Trail - Motorcycles only. Secretary of State license required.
- Motorcycle Trail - Motorcycles only. DNR license and trail permit required.
- Michigan Cross Country Cycle Trail (MCCCT)

- State Forest Campground
- Parking Lots
- Highway
- Gravel; Paved
- Poor Dirt
- Lakes and Rivers
- State Land
- Federal Lands
- County Boundary

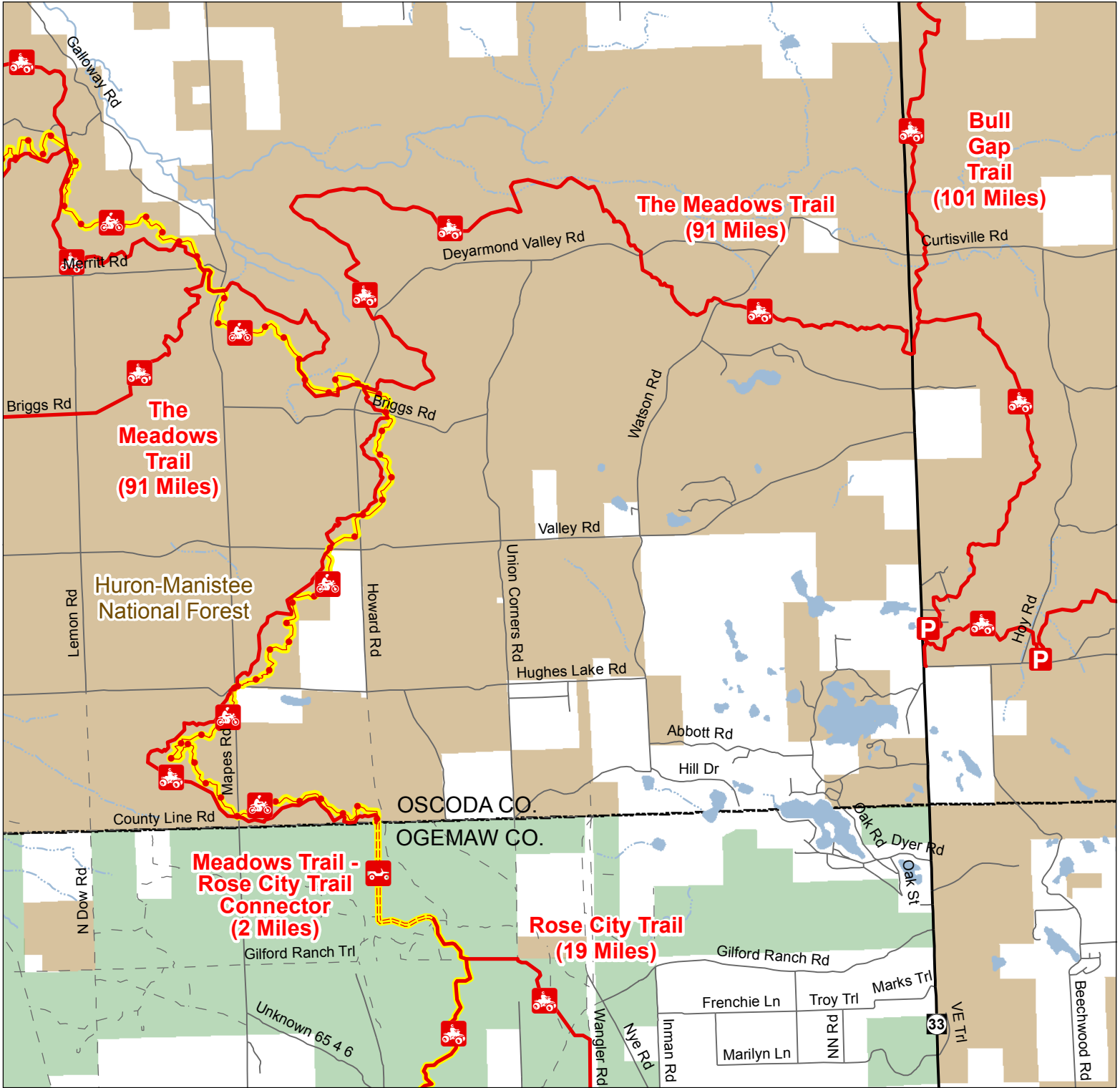


**Advisory:** Trails and Routes have two-way traffic.  
**Disclaimer:** Trails shown on this map are an approximate representation of the trail system at the time of publication and may not reflect current ground conditions.  
**STAY ON SIGNED TRAILS ONLY!**



# The Meadows Trail East

## Oscoda & Crawford Counties, Michigan

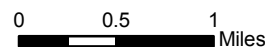


- ORV Route - ORVs of all sizes including off-road motorcycles. ORV license and trail permit required unless licensed by the Secretary of State.
- ORV Trail - ORV's 50 inches in width or less including off-road motorcycles. ORV license and trail permit required.
- Motorcycle Trail - Motorcycles only. DNR license and trail permit required.
- Michigan Cross Country Cycle Trail (MCCCT)

- P Parking Lots
- Highway
- Gravel; Paved
- Poor Dirt
- Lakes and Rivers
- State Land
- Federal Lands
- County Boundary

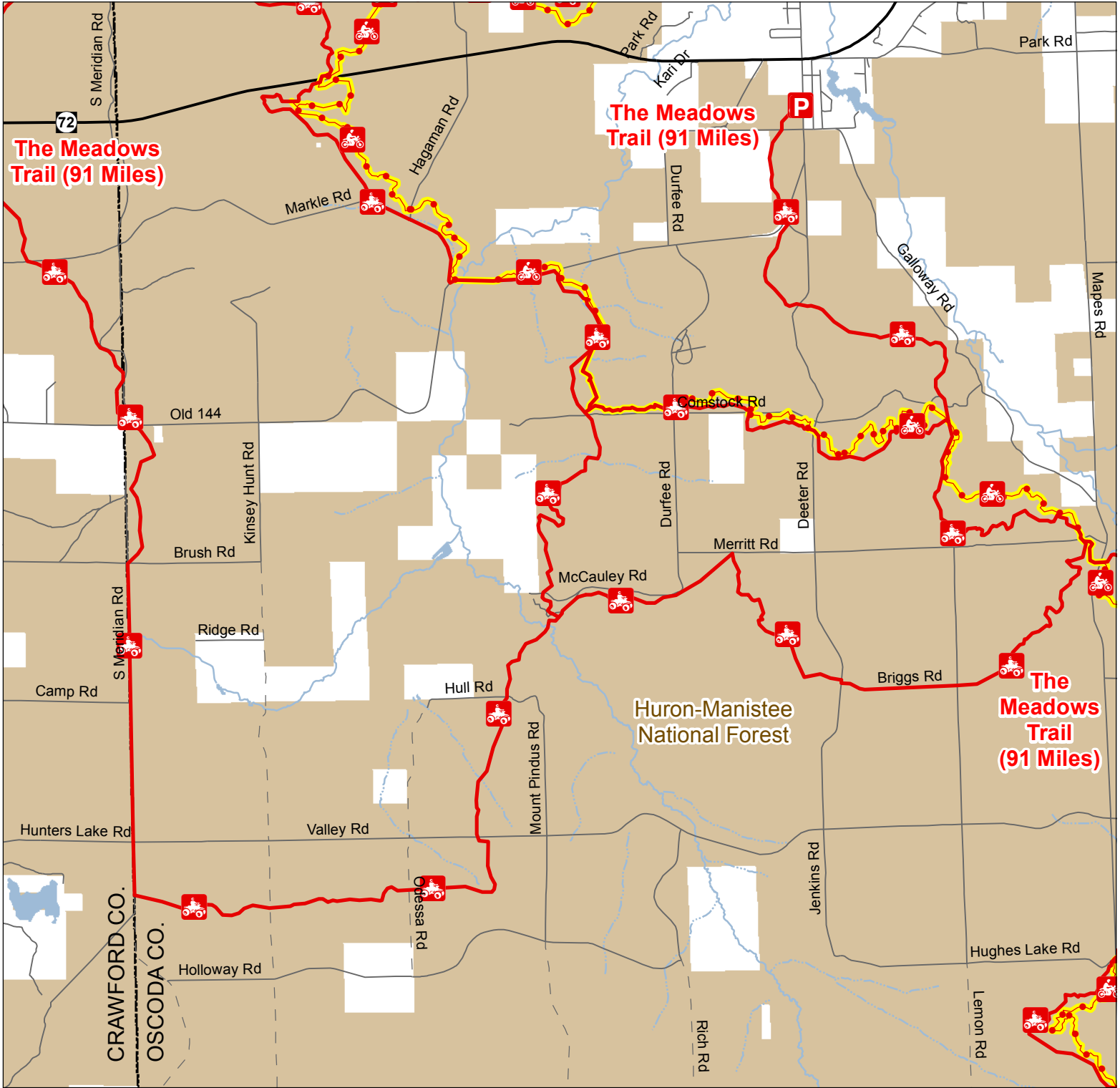


Advisory: Trails and Routes have two-way traffic.  
 Disclaimer: Trails shown on this map are an approximate representation of the trail system at the time of publication and may not reflect current ground conditions.  
**STAY ON SIGNED TRAILS ONLY!**



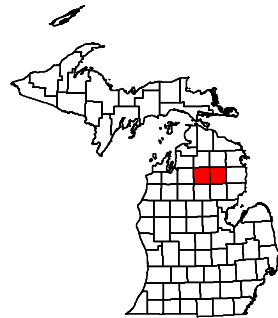
# The Meadows Trail West

## Oscoda & Crawford Counties, Michigan



- ORV Trail - ORV's 50 inches in width or less including off-road motorcycles. ORV license and trail permit required.
- Motorcycle Trail - Motorcycles only. DNR license and trail permit required.
- Michigan Cross Country Cycle Trail (MCCCT)

- P Parking Lots
- Highway
- Gravel; Paved
- Poor Dirt
- Lakes and Rivers
- Federal Lands
- County Boundary



**Advisory:** Trails and Routes have two-way traffic.  
**Disclaimer:** Trails shown on this map are an approximate representation of the trail system at the time of publication and may not reflect current ground conditions.  
**STAY ON SIGNED TRAILS ONLY!**

