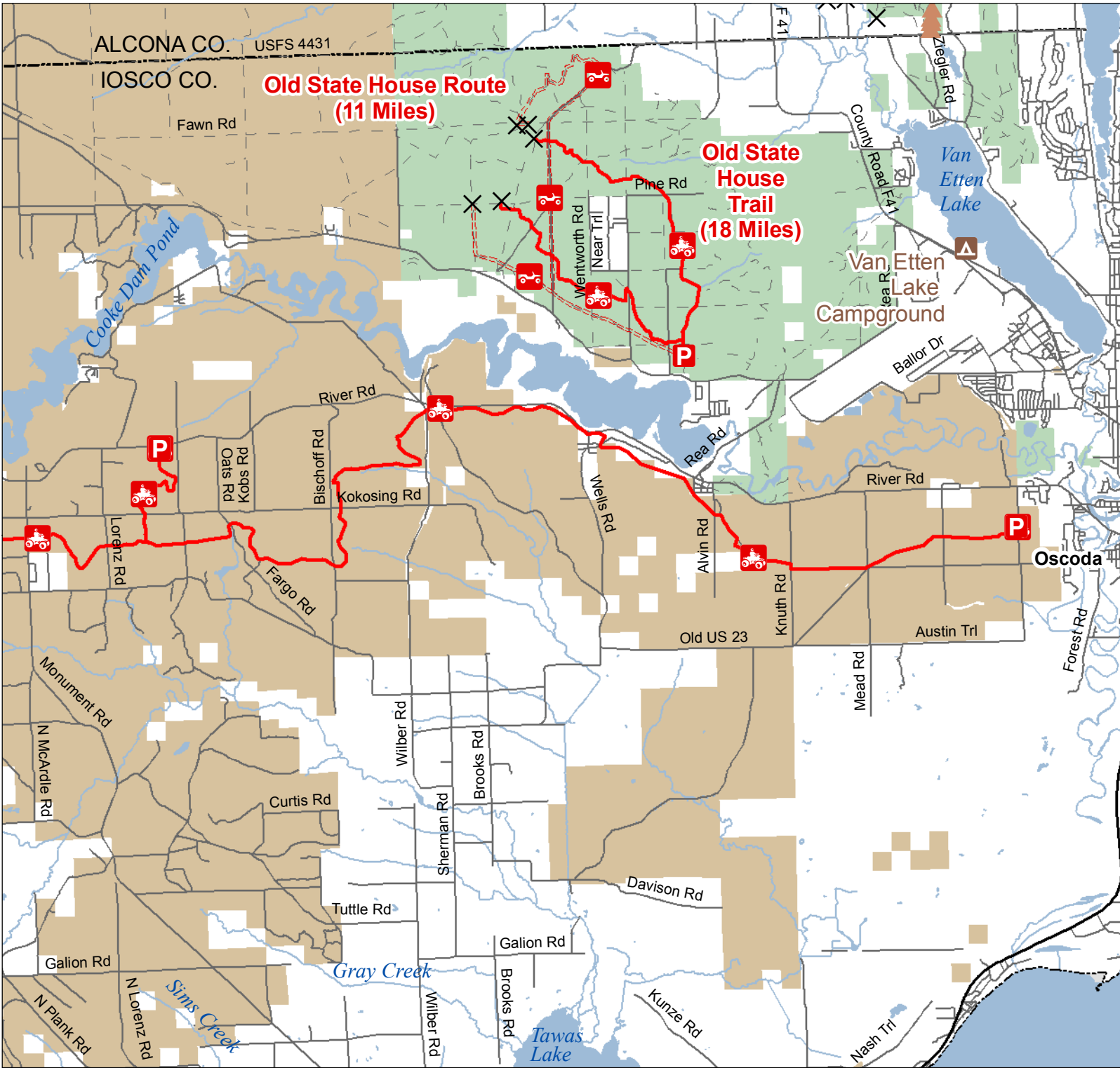













Huron Trail East

Iosco County, Michigan




-  ORV Trail – ORVs 50 inches in width or less including off-road motorcycles. ORV license and trail permit required.
-  ORV Route – ORVs of all sizes including off-road motorcycles. ORV license and trail permit required unless licensed by the Secretary of State.

-  State Forest Campgrounds
-  Parking Lots
-  Highway
-  Paved or Gravel Road
-  Poor Dirt
-  Lakes and Rivers
-  Federal Land
-  State Land
-  County Boundary



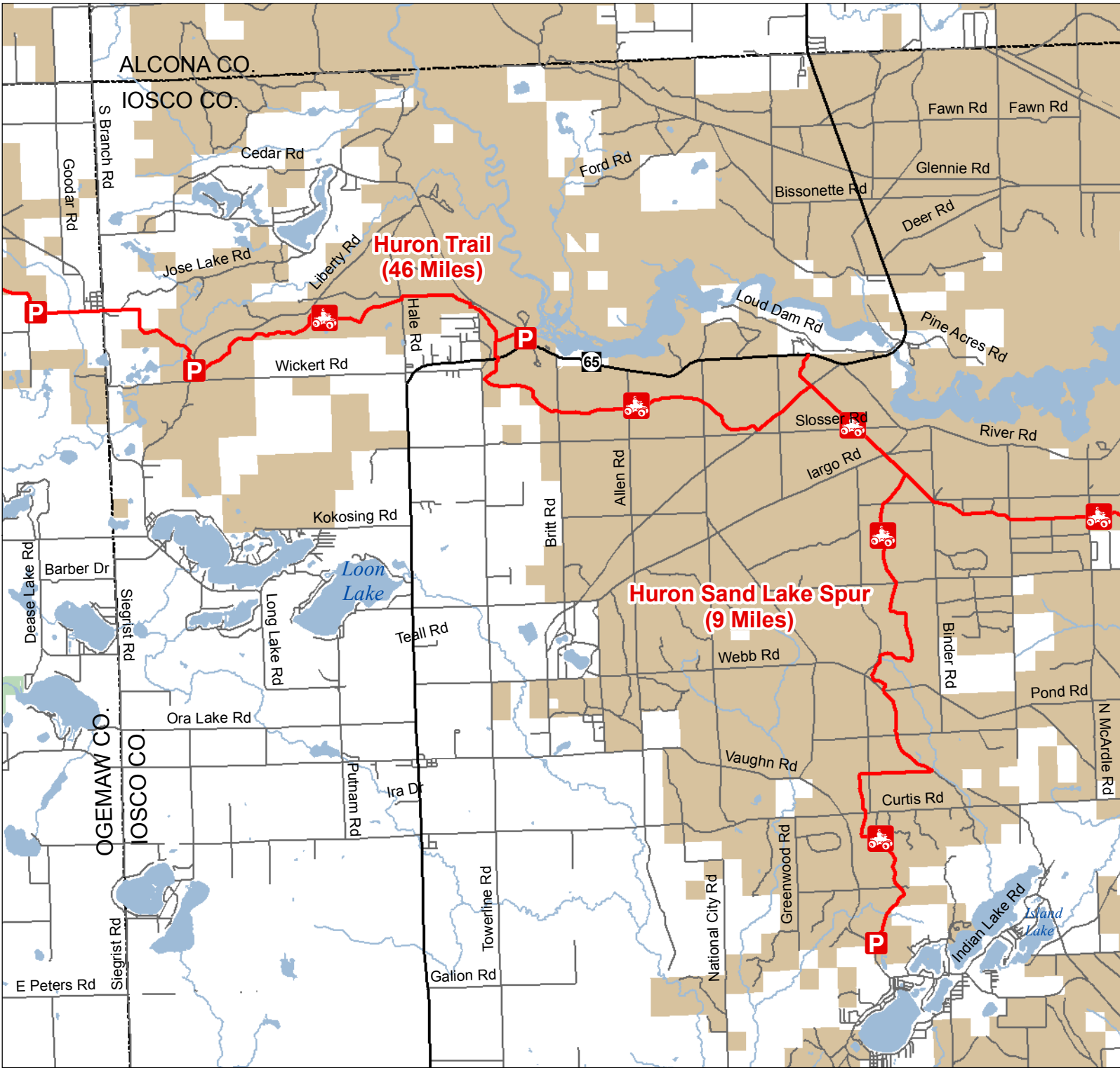
Advisory: Trails and Routes have two-way traffic.
Disclaimer: Trails shown on this map are an approximate representation of the trail system at the time of publication and may not reflect current ground conditions.
STAY ON SIGNED TRAILS ONLY!












Updated 4/18/2014

Huron Trail West & Huron-Sand Lake Spur

Iosco County, Michigan




 ORV Trail – ORVs 50 inches in width or less including off-road motorcycles. ORV license and trail permit required.

-  Parking Lots
-  Highway
-  Paved or Gravel Road
-  Poor Dirt
-  Lakes and Rivers
-  Federal Land
-  State Land
-  County Boundary



Advisory: Trails and Routes have two-way traffic.

Disclaimer: Trails shown on this map are an approximate representation of the trail system at the time of publication and may not reflect current ground conditions. **STAY ON SIGNED TRAILS ONLY!**



Updated 4/18/2014