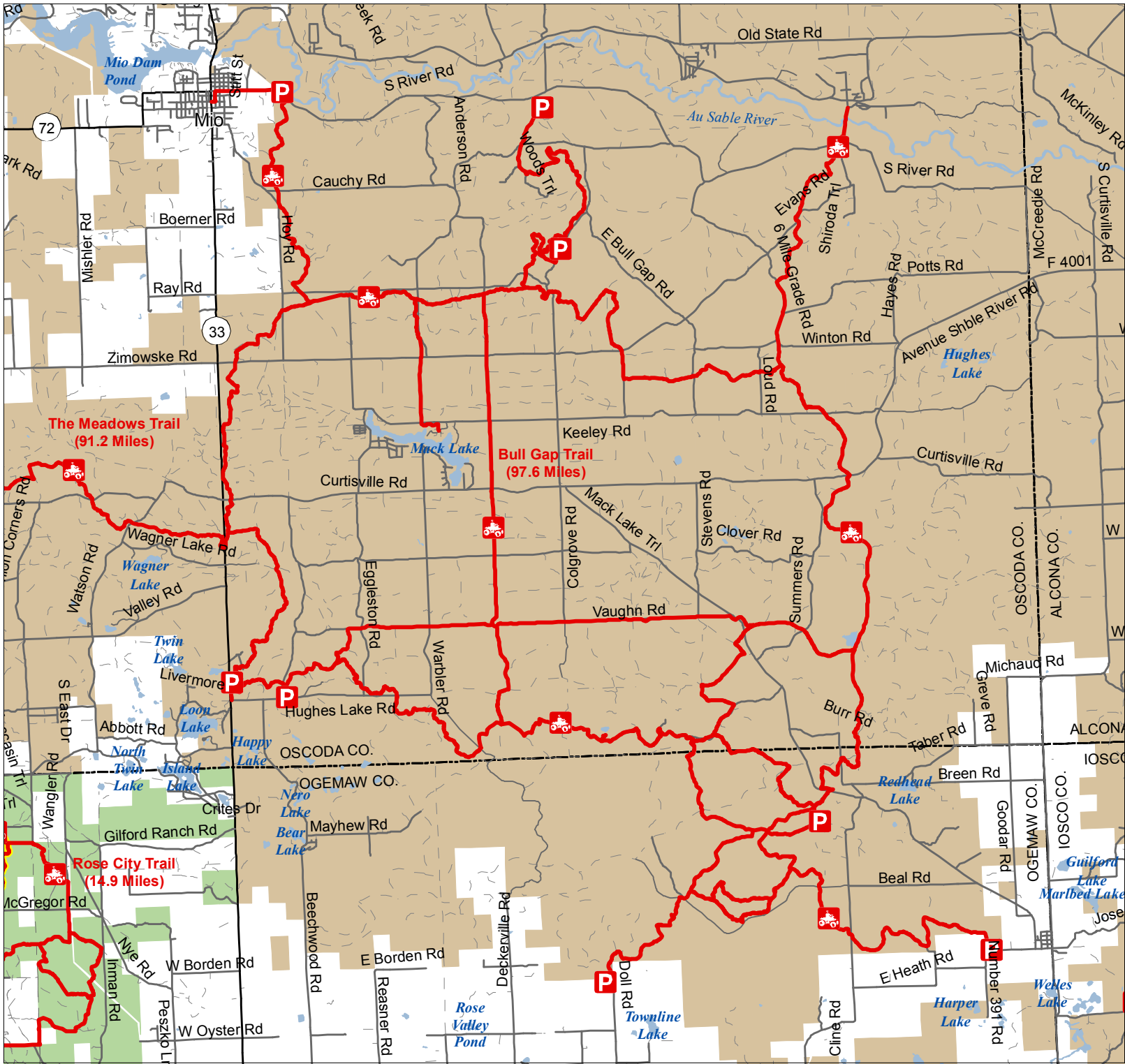











Bull Gap Trail

Oscoda & Ogemaw Counties, Michigan



 ATV Trail – ORV's less than 50" in width including off-road motorcycles. (DNR license (ORV sticker) required)

Advisory: Trails and Routes have two-way traffic.
Disclaimer: Trails shown on this map are an approximate representation of the trail system at the time of publication and may not reflect current ground conditions.
STAY ON SIGNED TRAILS ONLY!

-  Trailhead Parking
-  Highway
-  Paved or Gravel Road
-  Poor Dirt Road
-  Lakes and Rivers
-  State Land
-  Huron-Manistee National Forest
-  County Boundaries

