











"Rifle Rim"
93 Acres

COMPARTMENT 140
T19N, R5E, SEC. 13, 22-24
T19N, R6E, SEC, 17-22
COUNTY: ARENAC
UNIT: GLADWIN
FOREST: AU SABLE
YOE: 2005
ACRES: 2,032 GIS CALCULATED
MAP REVISED: 7/07/2003
STAND EXAMINER: STEVE NYHOFF

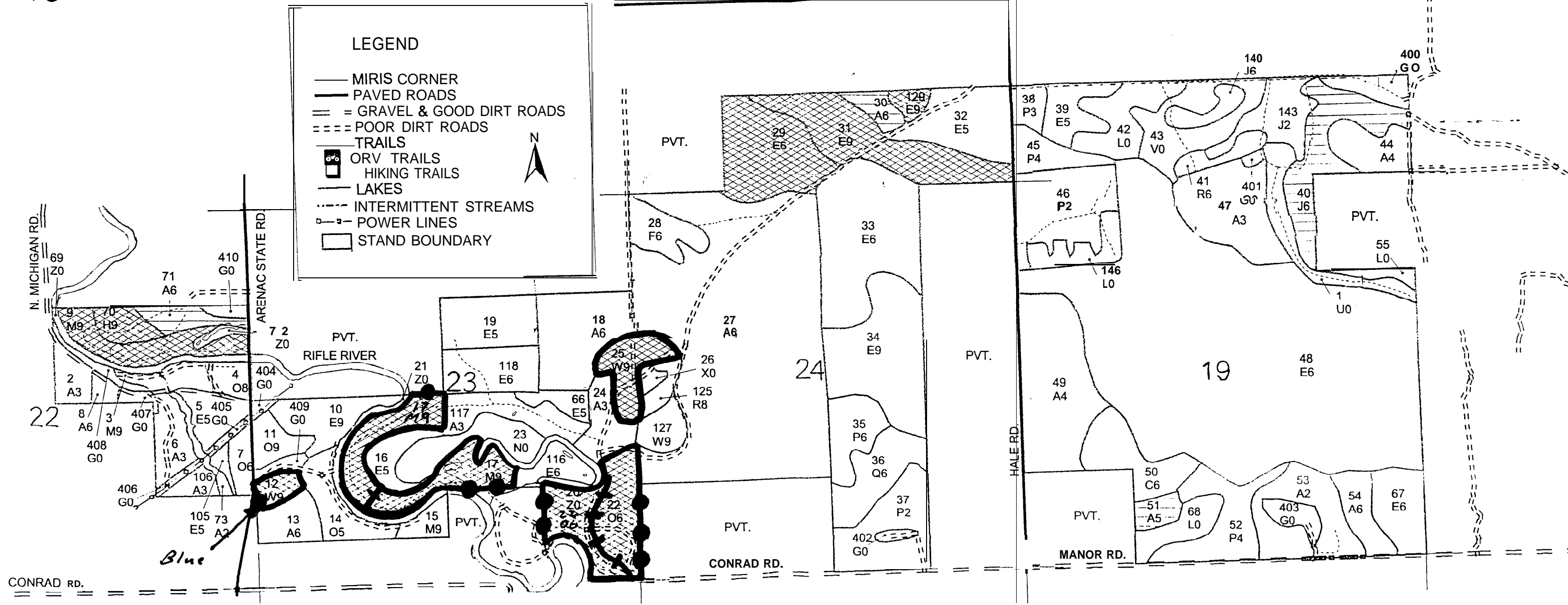
Paint Locations + Color

-  Red Painted Line
-  Blue Painted Line
-  Yellow Painted Line

LEGEND

-  MIRIS CORNER
-  PAVED ROADS
-  GRAVEL & GOOD DIRT ROADS
-  POOR DIRT ROADS
- TRAILS**
-  ORV TRAILS
-  HIKING TRAILS
-  LAKES
-  INTERMITTENT STREAMS
-  POWER LINES
-  STAND BOUNDARY

N



18

US-23

Blue