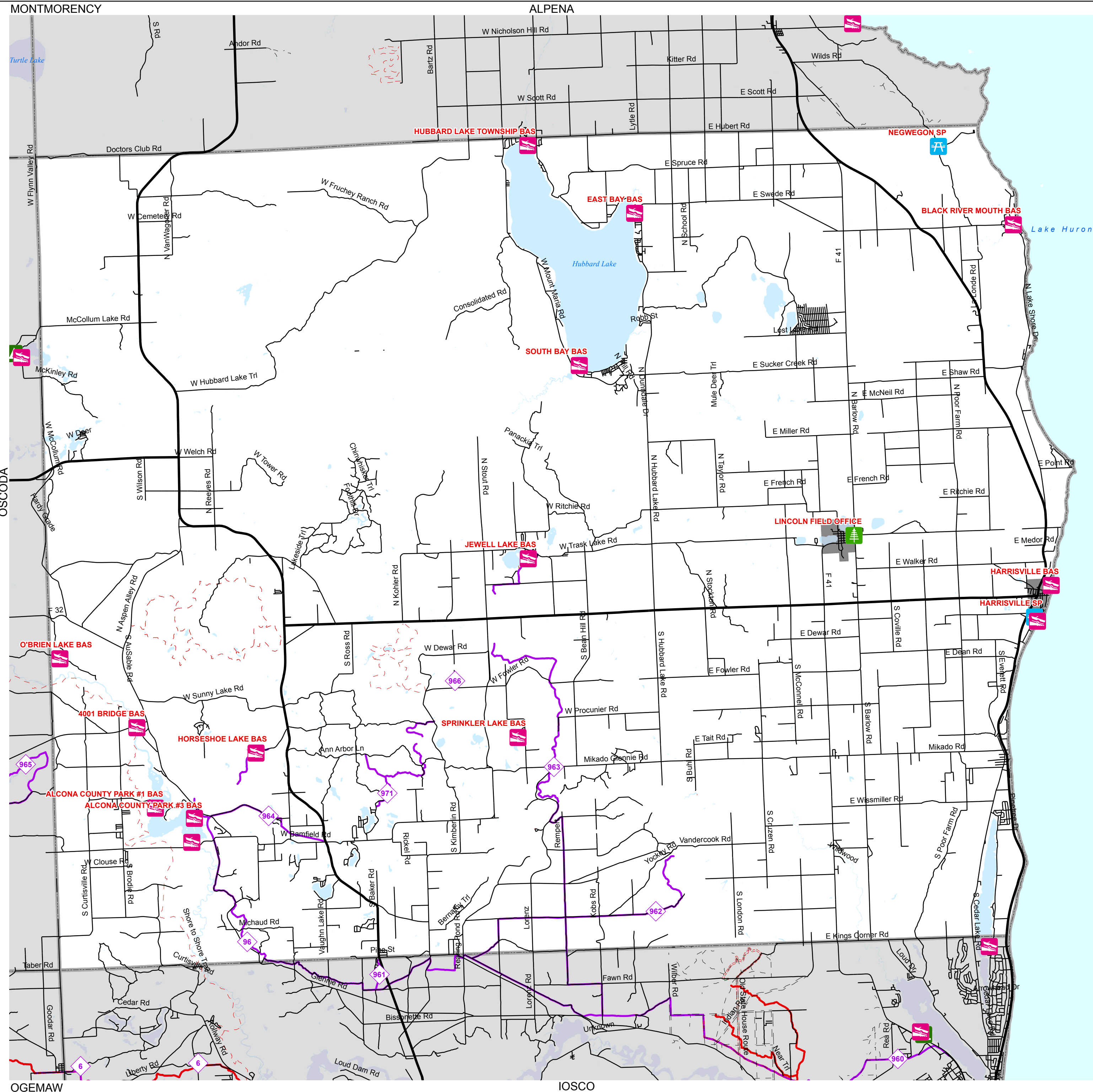
























ALCONA COUNTY FACILITIES



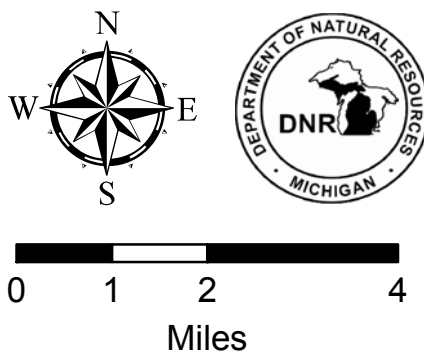
DNR/DEQ Facilities

-  AIR QUALITY OFFICE
-  BOAT ACCESS SITE
-  ERMD OFFICE
-  FISHERIES OFFICE
-  FMD OFFICE
-  HARBOR
-  HISTORIC SITE
-  LAW ENFORCEMENT OFFICE
-  LOCK
-  MUSEUM
-  PARK OFFICE
-  REMEDIATION OFFICE
-  SCENIC SITE
-  STATE FOREST CAMPGROUND
-  STATE GAME AREA
-  STATE PARK
-  WATER RESOURCE OFFICE
-  WILDLIFE OFFICE
-  VISITOR CENTER
-  STATE FOREST
-  STATE PARK
-  STATE GAME AREA



Updated: 11/15/2011









Map Note:
 Click the facility icons on the map to show Bing Map.
 Click on the listing below for the facilities web site.



Prepared by: DNR/FMD/RAU

List of Facilities

- 4001 BRIDGE BAS
- ALCONA COUNTY PARK #1 BAS
- ALCONA COUNTY PARK #2 BAS
- ALCONA COUNTY PARK #3 BAS
- BLACK RIVER MOUTH BAS
- EAST BAY BAS
- HARRISVILLE BAS
- HARRISVILLE SP
- HARRISVILLE SP BAS
- HORSESHOE LAKE BAS
- HUBBARD LAKE TOWNSHIP BAS
- JEWELL LAKE BAS
- LINCOLN FIELD OFFICE
- NEGWEGON SP
- O'BRIEN LAKE BAS
- SOUTH BAY BAS
- SPRINKLER LAKE BAS

- DNR Designated Trails**
-  ATV Trail
 -  MCCCT Trails
 -  Motorcycle-DNR Sticker
 -  Motorcycle-Secretary of State License
 -  Non-Motorized Trails
 -  ORV Route
 -  Rail to Trails
 -  Snowmobile Trail

OGEMAW

IOSCO