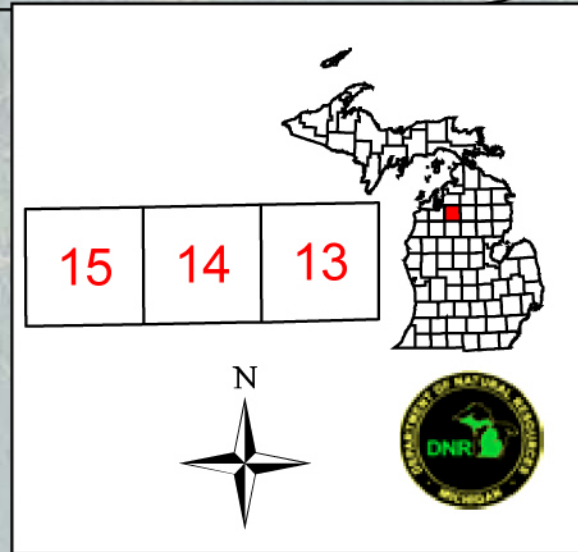


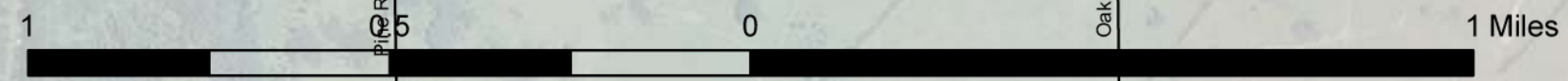
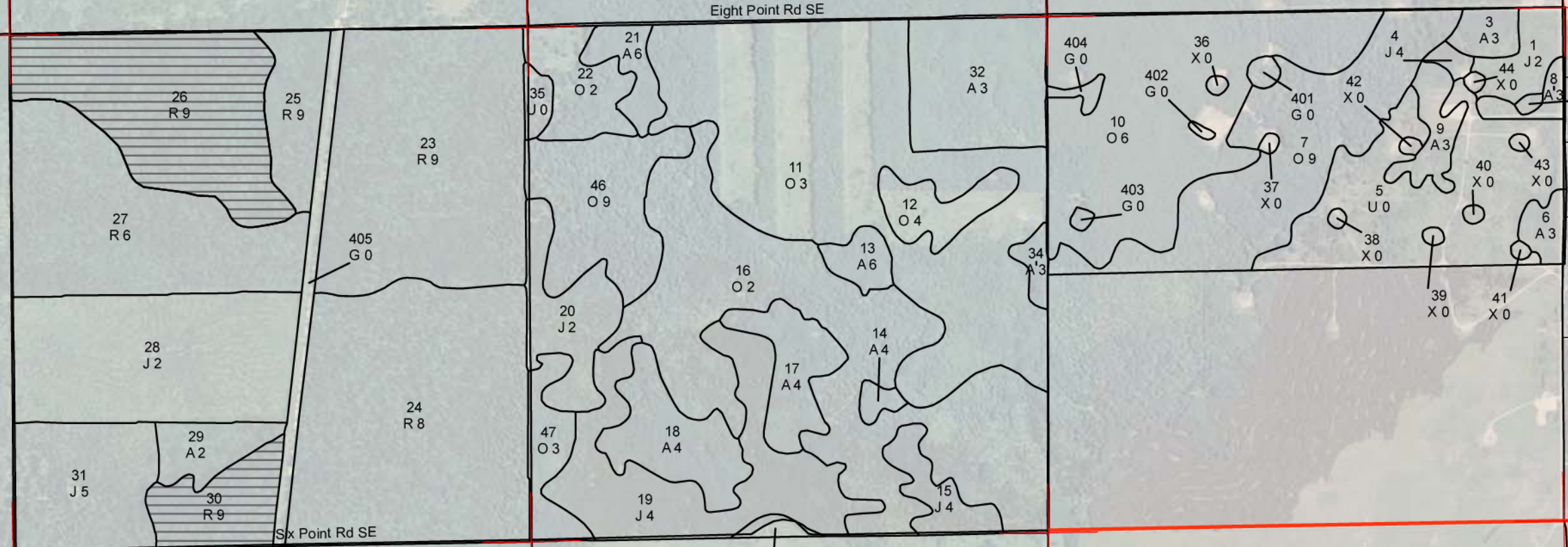
Field Map

Compartment 140
T25N, R05W, Sec. 13-15
County: Kalkaska
Unit: Traverse City
YOE: 2003
Acres: 1,603 GIS Calculated
Stand Examiner: David Lemmien
Map Revised: 1/11/2008
Map Phase: Pre-Review



Legend

- Miris Corners
- County Paved Road
- Paved Road
- Poor Dirt Road
- Intermittent Stream/Drain
- Stream
- Lakes and Rivers
- Final Harvest
- Stand Boundary



Maple Rd S

Portage Crk Rd S

Pine Rd SE

Ten Point Rd SE

W 5 Mile Rd

Eight Point Rd SE

Six Point Rd SE

W 7 Mile Rd

Pine Rd SE

Oak Rd SE

Godfrey Rd

Corvus Rd