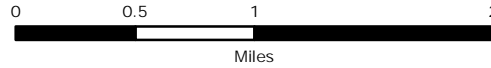







COMMERCIAL FOREST PROGRAM LANDS

T47N-R29W

Marquette County



Map Legend

-  Sections
-  Water
-  CF Parcels

Commercial Forest (CF) information comes from the Department of Natural Resources and Environment (DNRE) CF Program database. Information displayed on this map is intended for general planning purposes only. Specific identification of CF Program lands should be verified by contacting the DNRE.

