






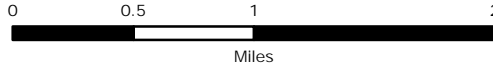
# COMMERCIAL FOREST PROGRAM LANDS

## T21N-R15W

### Manistee County

#### Map Legend

-  Sections
-  Water
-  CF Parcels



Commercial Forest (CF) information comes from the Michigan Department of Natural Resources' (MDNR) CF Program database. Information displayed on this map is intended for general planning purposes only. Specific identification of CF Program lands should be verified by contacting the MDNR.

