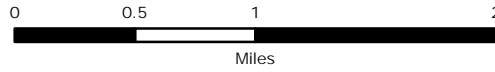







# COMMERCIAL FOREST PROGRAM LANDS

## T29N-R06W

### Antrim County



#### Map Legend

-  Sections
-  Water
-  CF Parcels

Commercial Forest (CF) information comes from the Department of Natural Resources (DNR) CF Program database. Information displayed on this map is intended for general planning purposes only. Specific identification of CF Program lands should be verified by contacting the DNR.

