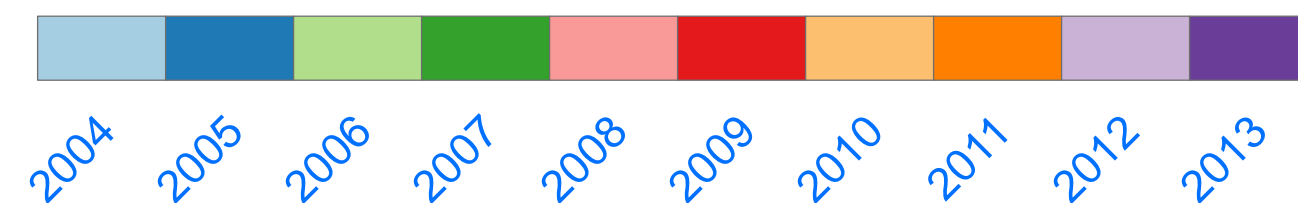


Sault Ste. Marie Management Unit (East) State Forest Compartments by Year of Entry

(Click on Year to Display a List of Individual Maps)

YearOfEntry



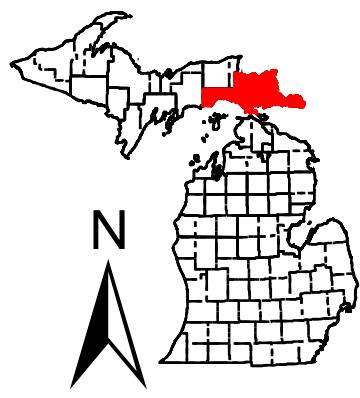
- State Forest Campgrounds
- State Park Campground
- Highway
- Roads
- Parks Designated Trails
- Hiking, Ski, Snowshoe, Horse & Bicycle Trails
- Motorcycle (SOS License)
- Motorcycle (DNR License)
- ORV Route
- ATV Trail
- Designated Snowmobile Trails
- National Park Service Trails
- Counties
- Townships
- Lakes and Rivers Large
- USFS Hiawatha Ownership
- US Fish & Wildlife Service Lands

58 Compartment Number

2010 Year of Entry

Year of Entry (YOE) represents the fiscal year treatments will be initiated. Treatment decisions are made approximately 1-2 years before the Year of Entry. Example: For a 2010 YOE compartment, a treatment decision is made in the calendar year of 2008.

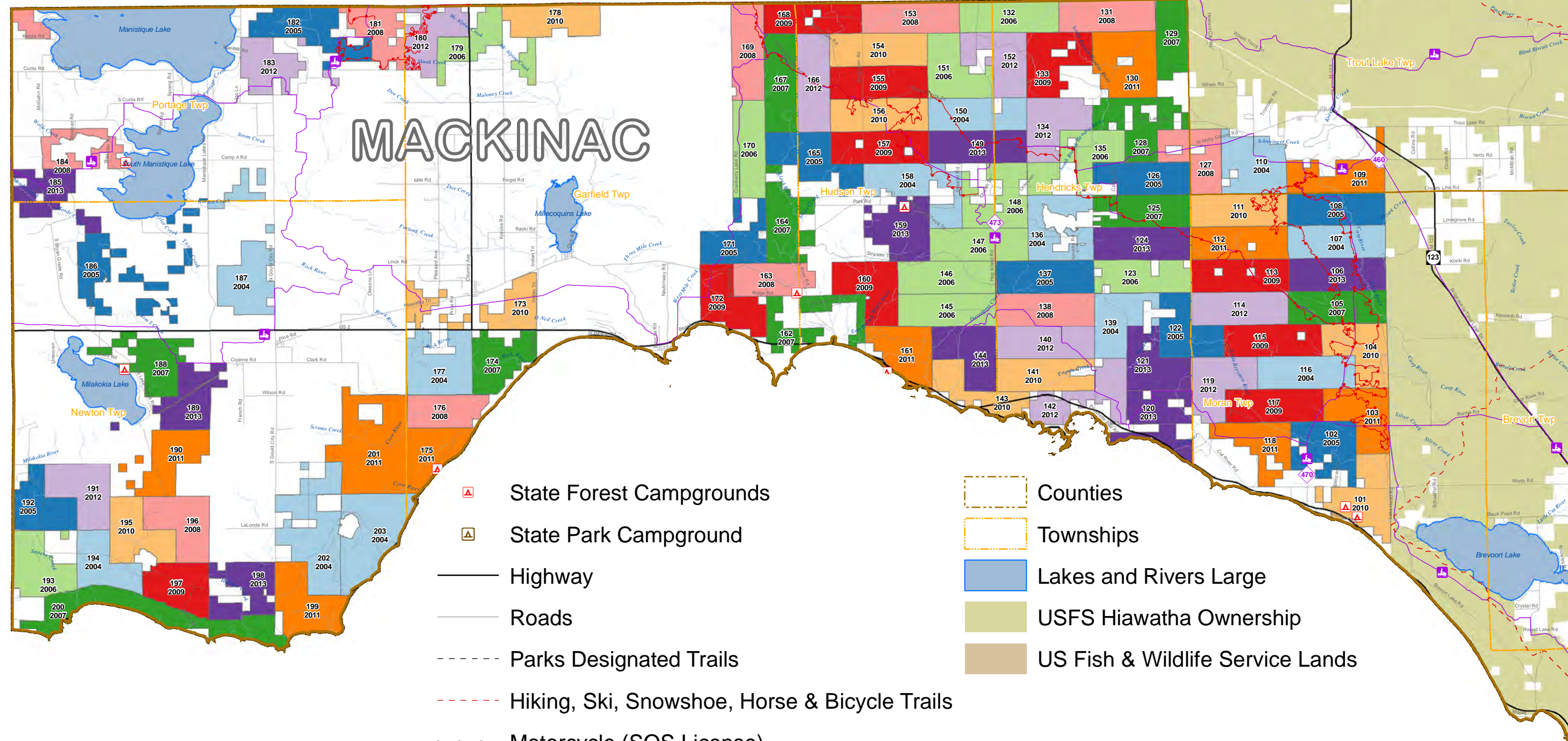
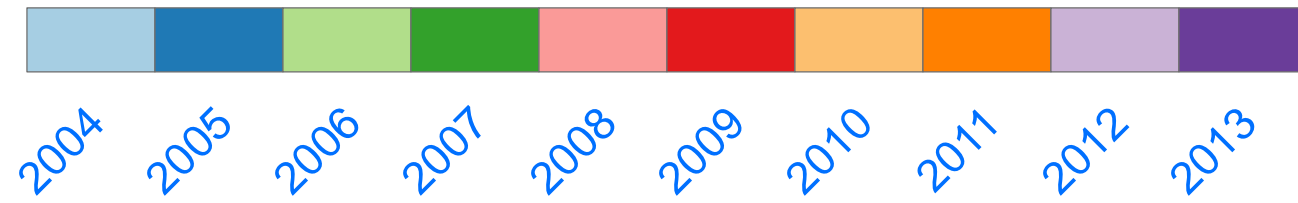




Sault Ste. Marie Management Unit (West) State Forest Compartments by Year of Entry

(Click on Year to Display a List of Individual Maps)

YearOfEntry



- State Forest Campgrounds
- State Park Campground
- Highway
- Roads
- Parks Designated Trails
- Hiking, Ski, Snowshoe, Horse & Bicycle Trails
- Motorcycle (SOS License)
- Motorcycle (DNR License)
- ORV Route
- ATV Trail
- Designated Snowmobile Trails
- National Park Service Trails
- Counties
- Townships
- Lakes and Rivers Large
- USFS Hiawatha Ownership
- US Fish & Wildlife Service Lands

58 Compartment Number

2010 Year of Entry

Year of Entry (YOE) represents the fiscal year treatments will be initiated. Treatment decisions are made approximately 1-2 years before the Year of Entry. Example: For a 2010 YOE compartment, a treatment decision is made in the calendar year of 2008.

