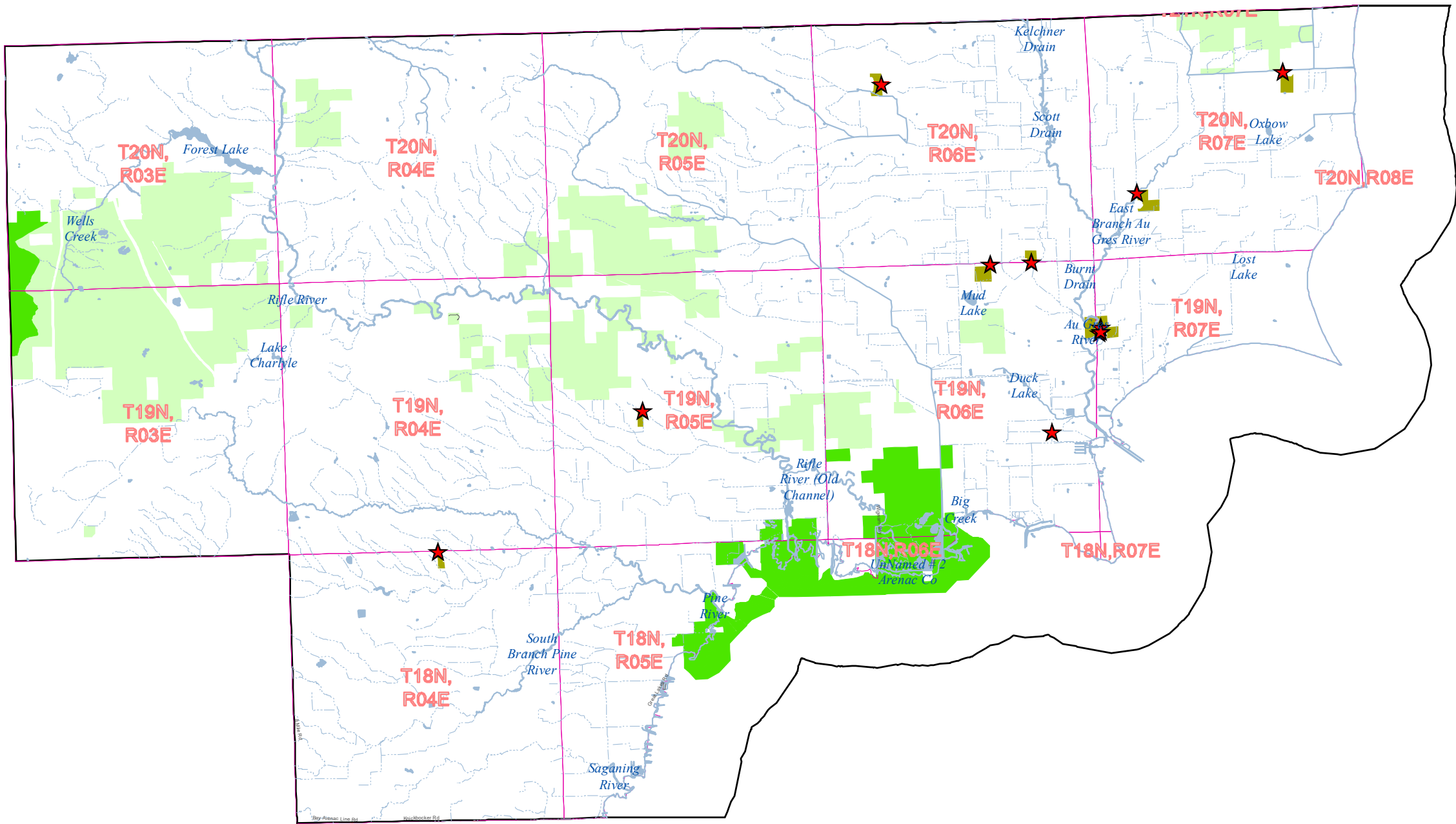
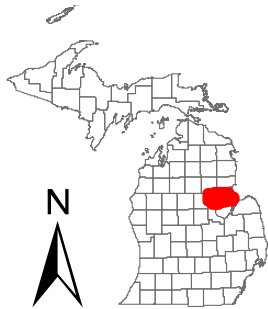




# Lands Open to Public Hunting

## ARENAC COUNTY



Map Revised: Date: 12/14/2020

**Legend**

- Highways
- Roads
- - -

Intermittent Stream/Drain
- Stream
- Lakes and Rivers
- - -


Townships
- Other categories (Includes private lands, other - owner lands, lands closed to hunting, easements, etc.)

Open to Public HuntingState Forest LandState Wildlife/Game AreasHAP (Hunter Access Program) BoundaryState Park and Recreation AreasCommercial Forest Lands

- National Forests
- National Park Service
- US Fish and Wildlife Service
- ★

HAP (Hunter Access Program)\*

\* See 2020-2021 Hunter Access Program Guide  
[www.michigan.gov/dnr](http://www.michigan.gov/dnr)



User Note:  
There may be refuges that are CLOSED to hunting on State land. It is the responsibility of the users of this map to be aware of all rules and regulations relevant to their hunting activities and hunting locations. This map shows approximate boundaries of lands open to public hunting. This map is designed to be used for hunting trip planning purposes only, and not for legal boundary determinations. There is the potential for small areas, which are closed to hunting, to be found within the shaded boundaries of areas which are shown as open to hunting.

This map is not to be used as a sole source for determining if an area is open to hunting. Not all lands depicted on this map are open for all hunting seasons or for all game species. Contact your local DNR office if you have questions or to verify regulations relating to your activities before engaging in those activities. The DNR is on the internet at "[www.michigan.gov/dnr](http://www.michigan.gov/dnr)".