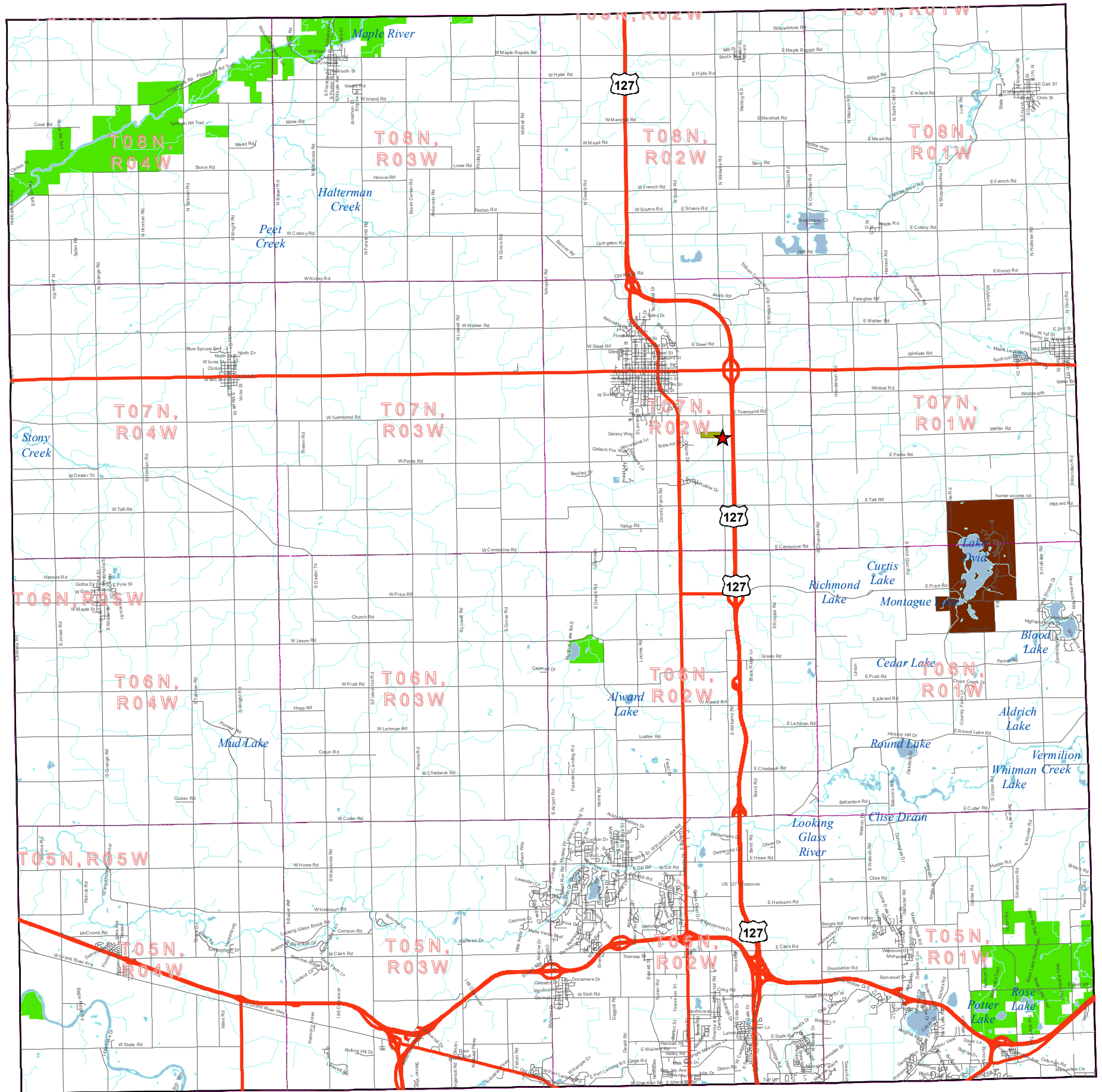
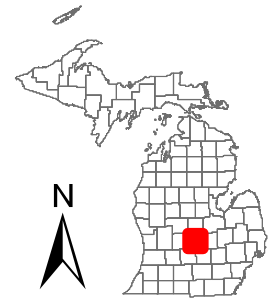




# Lands Open to Public Hunting CLINTON COUNTY



Map Revised: Date: 12/14/2020

## Open to Public Hunting

### Legend


- Highway
- Roads
- Town Range
- Streams
- Lakes and Rivers
- Other categories (Includes private lands, other - owner lands, lands closed to hunting, easements, etc.)

- HAP (Hunter Access Program) Points
- HAP (Hunter Access Program) Polygons
- Commercial Forest Act Lands
- State Forest Land
- State Parks and Recreation Areas
- National Park Service
- US Fish & Wildlife Service
- US Forest Service

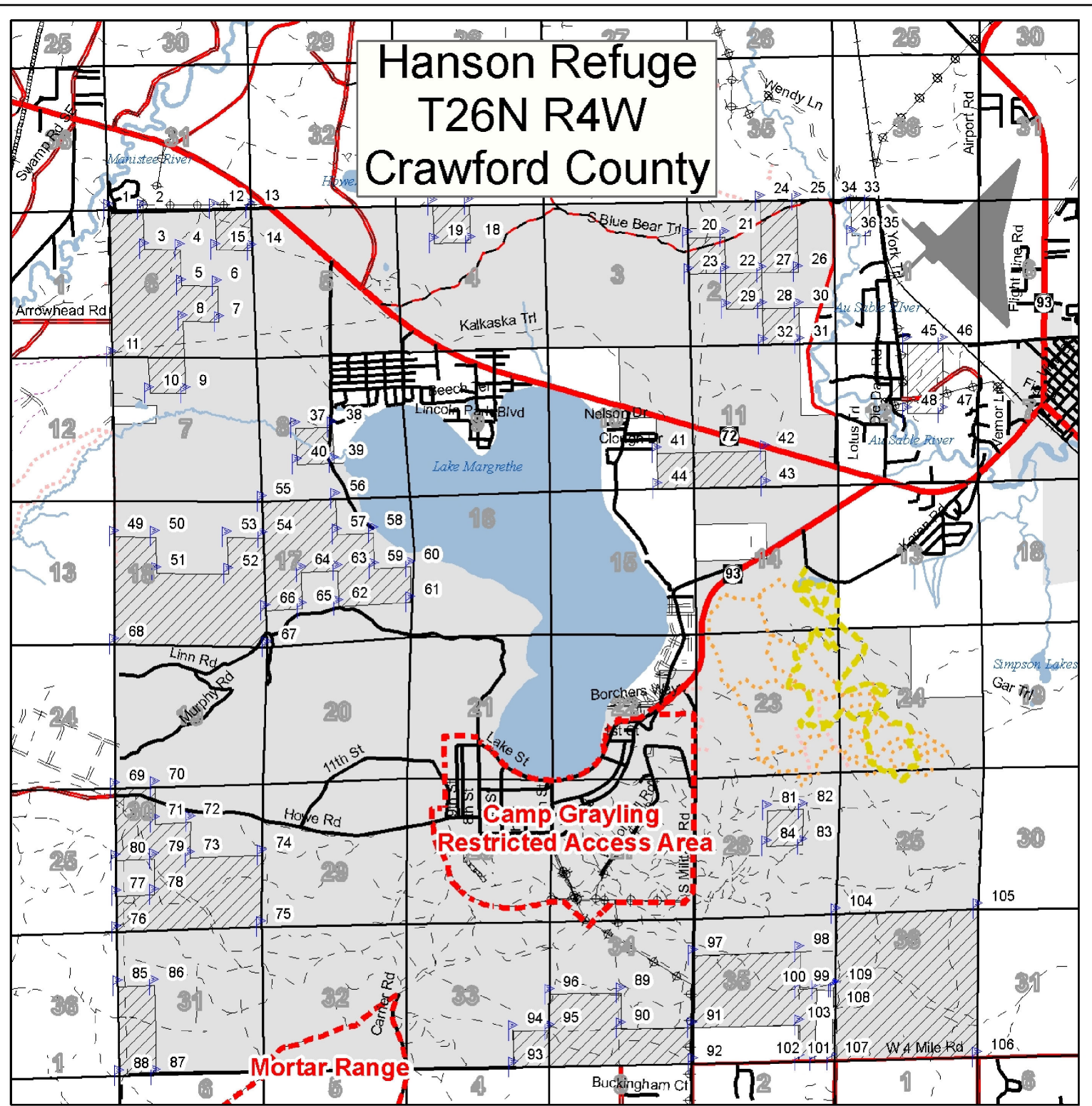
### User Note:

There may be refuges that are **CLOSED** to hunting on State land. It is the responsibility of the users of this map to be aware of all rules and regulations relevant to their hunting activities and hunting locations. This map shows approximate boundaries of lands open to public hunting. This map is designed to be used for hunting trip planning purposes only, and not for legal boundary determinations. There is the potential for small areas, which are closed to hunting, to be found within the shaded boundaries of areas which are shown as open to hunting. This map is not to be used as a sole source for determining if an area is open to hunting. Not all lands depicted on this map are open for all hunting seasons or for all game species. Contact your local DNR office if you have questions or to verify regulations relating to your activities before engaging in those activities. The DNR is on the internet at "[www.michigan.gov/dnr](http://www.michigan.gov/dnr)".

\* See 2020-2021 Hunter Access Program Guide [www.michigan.gov/dnr](http://www.michigan.gov/dnr)



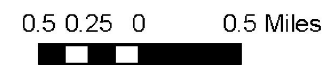
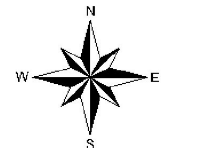




Note: Some areas open to hunting may be temporarily closed during National Guard Training

**Legend**

-  State Ownership OPEN to hunting
-  Hanson Refuge Lands - CLOSED to hunting
-  Hanson Refuge Corners
-  Camp Grayling Fence
-  Hanson Hills Bike Trail
-  Hanson Hills Ski Trail
-  Sections



ID	Latitude	Longitude	ID	Latitude	Longitude
1	44.68491919630	-84.84972795130	56	44.65550585200	-84.81822695950
2	44.68493715700	-84.84494740880	57	44.65190992730	-84.81817719170
3	44.68094516860	-84.84475022630	58	44.65200981880	-84.81301541280
4	44.68084991040	-84.83968201490	59	44.64843612890	-84.81299622330
5	44.67723146500	-84.83956992030	60	44.64855802820	-84.80786500060
6	44.67713629350	-84.83453276220	61	44.64502881520	-84.80790663130
7	44.67353913310	-84.83435911620	62	44.64471838680	-84.81810836880
8	44.67361301660	-84.83945783690	63	44.64829239900	-84.81815857710
9	44.66641561340	-84.83919709060	64	44.64817003840	-84.82328976050
10	44.66646745760	-84.84430534040	65	44.64452995380	-84.82320986620
11	44.67018549540	-84.84954175240	66	44.64438544620	-84.82834115270
12	44.68487731410	-84.83474622530	67	44.64067928860	-84.82823157020
13	44.68486928570	-84.82967592770	68	44.64116129420	-84.84974748960
14	44.68068064060	-84.82954520820	69	44.62667196670	-84.84994186550
15	44.68075474190	-84.83464454420	70	44.62674045750	-84.84428584420
16	44.68490991250	-84.80398474040	71	44.62314148250	-84.84442845210
17	44.68489923020	-84.79879156770	72	44.62318891090	-84.83938934740
18	44.68114925460	-84.79868472410	73	44.61959452160	-84.83949172860
19	44.68107226600	-84.80387936770	74	44.61973216120	-84.82935937560
20	44.68128310520	-84.76804587410	75	44.61256531780	-84.82956489820
21	44.68129271520	-84.76285258580	76	44.61220296190	-84.84998224250
22	44.67767522600	-84.76283741400	77	44.61582021770	-84.84997215390
23	44.67766528300	-84.76799966100	78	44.61589808840	-84.84466059810
24	44.68485482310	-84.75776772260	79	44.61951440620	-84.84455810860
25	44.68486463660	-84.75263556690	80	44.61943747040	-84.84996206150
26	44.67767316770	-84.75257483290	81	44.62349434750	-84.75803398120
27	44.67768493640	-84.75767516830	82	44.62357063500	-84.75296718710
28	44.67404552740	-84.75766078390	83	44.61997736420	-84.75316694850
29	44.67407931890	-84.76279105720	84	44.61992331820	-84.75826365240
30	44.67404264630	-84.75253199150	85	44.60674629610	-84.84993495830
31	44.67041593200	-84.75251551310	86	44.60680162020	-84.84480245250
32	44.67040578100	-84.75761568280	87	44.59776826400	-84.84474419400
33	44.68484655570	-84.74498413060	88	44.59769538570	-84.84990186850
34	44.68479556410	-84.74234243440	89	44.60534663900	-84.77907570490
35	44.68124383790	-84.74232711310	90	44.60176690250	-84.77915075550
36	44.68127223540	-84.74490767970	91	44.60172438140	-84.76906530680
37	44.66266617260	-84.82376430020	92	44.59807020710	-84.76909087080
38	44.66274439110	-84.81860202210	93	44.59799224420	-84.79435595650
39	44.65914688280	-84.81839868000	94	44.60167459350	-84.79427971960
40	44.65906930460	-84.82362206030	95	44.60167713150	-84.78922198880
41	44.65963071410	-84.77283576890	96	44.60528972010	-84.78914687160
42	44.65968512350	-84.75759901940	97	44.60903196560	-84.76880787450
43	44.65611145350	-84.75758322450	98	44.60919786560	-84.75379675160
44	44.65603512170	-84.77281950420	99	44.60551556640	-84.75387555210
45	44.67033645280	-84.73730953790	100	44.60540971450	-84.75152248120
46	44.67028062880	-84.73227224730	101	44.59817972170	-84.75198744460
47	44.66326687250	-84.73242516970	102	44.59820286550	-84.75410521540
48	44.66327851000	-84.73743209600	103	44.60181956120	-84.75402784860
49	44.65203335000	-84.84956312560	104	44.61293400940	-84.74862184660
50	44.65195308410	-84.84379072780	105	44.61324089680	-84.72861608000
51	44.64831238710	-84.84364814400	106	44.59829563350	-84.72904562490
52	44.64814318740	-84.83348626530	107	44.59822638680	-84.74950652140
53	44.65178357950	-84.83359750880	108	44.60557346220	-84.74914827810
54	44.65171039230	-84.82859282350	109	44.60557043500	-84.74887214620
55	44.65537238780	-84.82867261620			